SERVICIO GEOLÓGICO COLOMBIANO

BOLETÍN DE SISMOS

MAYO 2018

Volumen 26, No. 05

SERVICIO GEOLÓGICO COLOMBIANO

Boletín de sismos: Mayo 2018

Servicio Geológico Colombiano

REPÚBLICA DE COLOMBIA

BOGOTÁ, JULIO DE 2018

BOLETÍN DE SISMOS

Publicado en julio de 2018

SERVICIO GEOLÓGICO COLOMBIANO

Tabla de Contenido

1 Presentación 6

2 Funcionamiento de las estaciones RSNC 8

2.1 Mapa de estaciones 8

2.2 Histograma de funcionamiento de las estaciones 9

3 Sismicidad de mayo 2018 10

3.1 Tabla de sismicidad destacada mayo de 2018 11

3.2 Mapa de sismicidad destacada mayo de 2018 12

3.3 Tabla de sismicidad mensual mayo de 2018 13

3.4 Mapa de sismicidad mensual mayo de 2018 44

4 Estadísticas de la sismicidad mensual 45

4.1 Errores 45

4.2 No. de Sismos 46

4.3 Evolución Temporal 47

1. Presentación

La Red Sismológica Nacional de Colombia - RSNC, adscrita al SERVICIO GEOLÓGICO COLOMBIANO, es la encargada de observar, monitorear, investigar y evaluar la actividad sísmica del país de manera continua y permanente, con el fin de conocer el fenómeno sísmico y la amenaza que éste representa. Así mismo, ante la ocurrencia de un evento destacado, brindar información oportuna al Sistema Nacional de Gestión del Riesgo de Desastres (SNGRD), a las diferentes entidades y a la comunidad en general.

El propósito del boletín mensual es presentar un resumen de los parámetros y localizaciones preliminares de los sismos registrados por la RSNC en el territorio colombiano durante el periodo respectivo. Información general de la Red Sismológica, así como la sismicidad general registrada desde junio de 1993, se puede consultar en nuestra página web http://www.sgc.gov.co.

Cordialmente,

M.Sc. Viviana Dionicio Lozano.
Coordinadora.
Grupo de evaluación y monitoreo de la actividad sísmica.

Director General del SERVICIO GEOLÓGICO COLOMBIANO
Dr. Oscar Paredes Zapata

Directora técnica de Geoamenazas
Dra. Marta Lucia Calvache

RED SISMOLÓGICA NACIONAL DE COLOMBIA

Coordinadora de la Investigación y el Monitoreo de la Actividad Sísmica
M.Sc. Viviana Dionicio Lozano

ANALISTAS
Ing. Oscar Daniel Suárez Mejía.
Geól. Laura Vanessa Velásquez., Est. M.Sc.
Ing. Leonardo Santos Mateus Báez., Est. M.Sc.
Físico. Daniel David Siervo Plata.
Geól. Daniel Martínez Jaramillo. Est. M.Sc.
Ing. Jhon Leandro Pérez., M.Sc.
Geól. Daniela Andrea Hernández Beltrán., Est. M.Sc.
Geól. Miguel Angel Cubillos Fajardo

ÁREA DE SISMOLOGÍA
Física. Patricia Pedraza., M.Sc.
Físico. Camilo Muñoz Lopez.
Ing. Fís. Ruth Emilse Bolaños.
Físico. Juan Santiago Velásquez., M.Sc.
Geológa. Lina Paola Aguirre., M.Sc.
Lic. Física. Edwin Fabián Mayorga López., M.Sc.
Lic. Física. Hugo Esteban Poveda., M.Sc.
Geológo. Omar Alfredo Mercado Días., M.Sc.

ÁREA DE ELECTRÓNICA
Ing. Andres Felipe Gómez
Ing. Jorge Andres de la Rosa.
Ing. Juan Carlos Lizcano.
Ing. Johnnatan Fernandez.
Tec. Edgar Gil.
Tec. Robert Prada.
Ing. Ariel Portocarrero.

ÁREA DE SISTEMAS
Ing. Sist. Monica Yaneth Acosta., Esp.
Ing. Sist. Orlando Chamorro.
Ing. Sist. Oscar David Riobamba.
Ing. Sist. Carlos Guillermo Araujo Moncayo

2. Funcionamiento de las estaciones RSNC

2.1. Mapa de estaciones

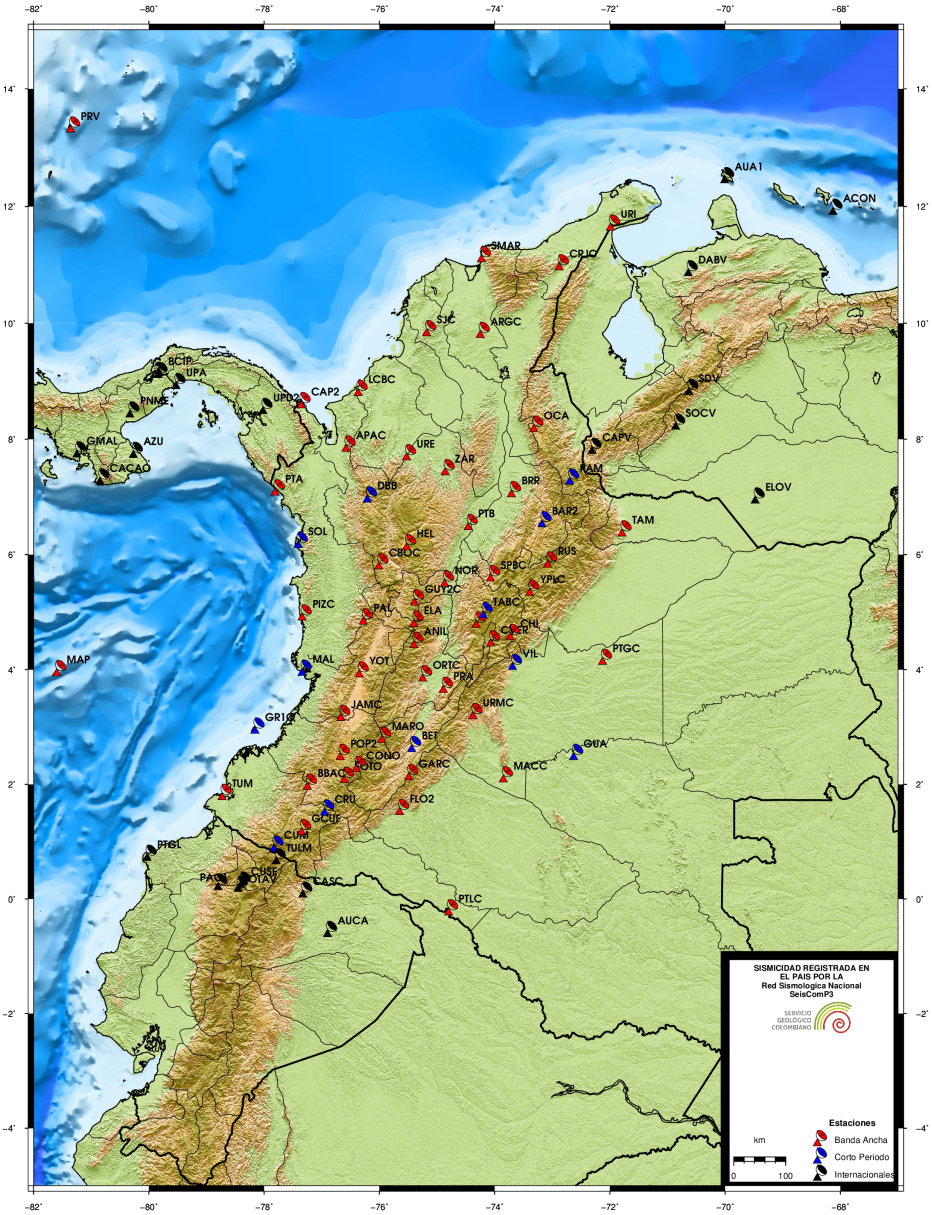

Figura 2.1: Localización de las estaciones de la RSNC. Las antenas rojas y azules representan las estaciones con sensores de banda ancha y corto periodo, respectivamente. Las antenas negras representan estaciones internacionales.

2.2. Histograma de funcionamiento de las estaciones

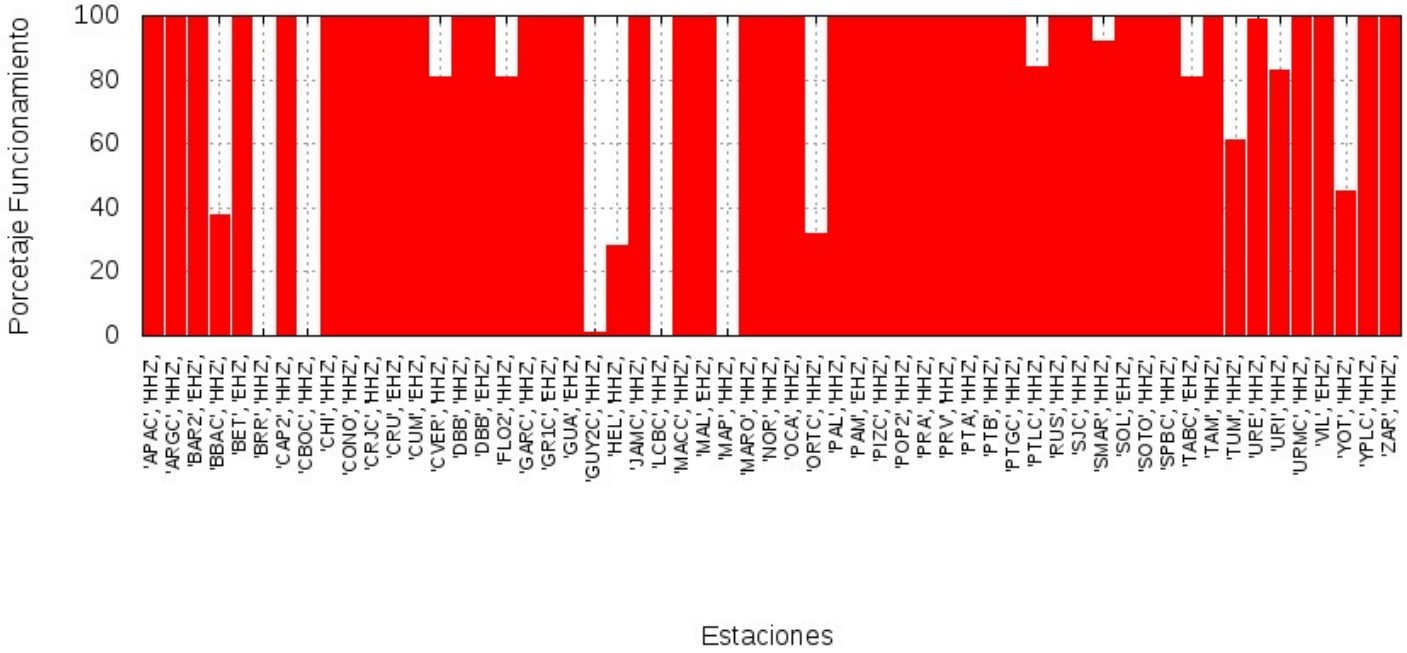

3. Sismicidad de mayo 2018

Durante el mes de mayo se registraron 1567 eventos, de los cuales: 1509 corresponden a eventos locales, 14 a eventos regionales, 28 a eventos en el Océano Pacífico, 12 a eventos en el Mar Caribe y 4 a eventos Volcánicos. De los eventos localizados, 14 se determinaron como destacados, ver cuadro 3.1 y figura 3.1.
Un evento es denominado como destacado si:

1. El sismo tiene una profundidad menor a 120 km y su magnitud (ML) es mayor o igual a 4.0 en la escala de Richter o su magnitud de momento (Mw) es mayor o igual 4.0.
2. El sismo tiene una profundidad mayor o igual a 120 km y su magnitud (ML) es mayor o igual a 5.0 en la escala de Richter o su magnitud de momento (Mw) es mayor o igual 5.0.
3. El sismo es reportado como sentido cerca al epicentro, sin importar su magnitud o su profundidad.

Convenciones

FECHA	Año Mes Día
H:M:S	Hora:Minuto:Segundo. Hora del evento en tiempo universal (UT). Para la hora local en el territorio Colombiano se restan 5 horas. a la hora UT.
LAT	Latitud en grados.
LON	Longitud en grados.
Z	Profundidad en kilometros.
M	Magnitud del evento.
UBICACION	Epicentro del evento.

3.1. Tabla de sismicidad destacada mayo de 2018

FECHA	H:M:S	LAT	LON	Z	M	UBICACION
2018/05/01	01:58:30	1.99	-76.11	0.0	3.8	Saladoblanco - Huila
2018/05/01	19:19:49	3.26	-74.37	4.0	3.9	Uribe - Meta
2018/05/06	02:39:00	1.24	-77.31	6.0	2.7	Volcán Galeras
2018/05/08	05:20:16	2.17	-75.96	1.0	2.8	Tarqui - Huila
2018/05/13	08:25:45	3.62	-76.61	-1.0	3.0	La Cumbre - Valle del Cauca
2018/05/20	11:17:43	6.8	-73.16	143.0	5.0	Los Santos - Santander
2018/05/21	05:02:19	8.31	-71.91	0.0	4.2	Venezuela
2018/05/22	13:36:16	0.54	-78.66	-0.0	5.1	Colombia-Ecuador
2018/05/25	12:53:50	6.83	-73.14	141.0	4.5	Los Santos - Santander
2018/05/25	15:42:17	4.87	-75.79	-0.0	2.4	Pereira - Risaralda
2018/05/25	17:36:47	6.96	-72.27	0.0	3.8	Cubará - Boyacá
2018/05/25	21:54:12	1.82	-79.57	13.0	4.2	Océano Pacífico
2018/05/29	14:15:00	1.24	-77.31	7.0	4.1	Volcán Galeras
2018/05/31	03:02:11	6.83	-73.14	142.0	5.5	Los Santos - Santander

Cuadro 3.1: Eventos destacados durante mayo de 2018

3.2. Mapa de sismicidad destacada mayo de 2018

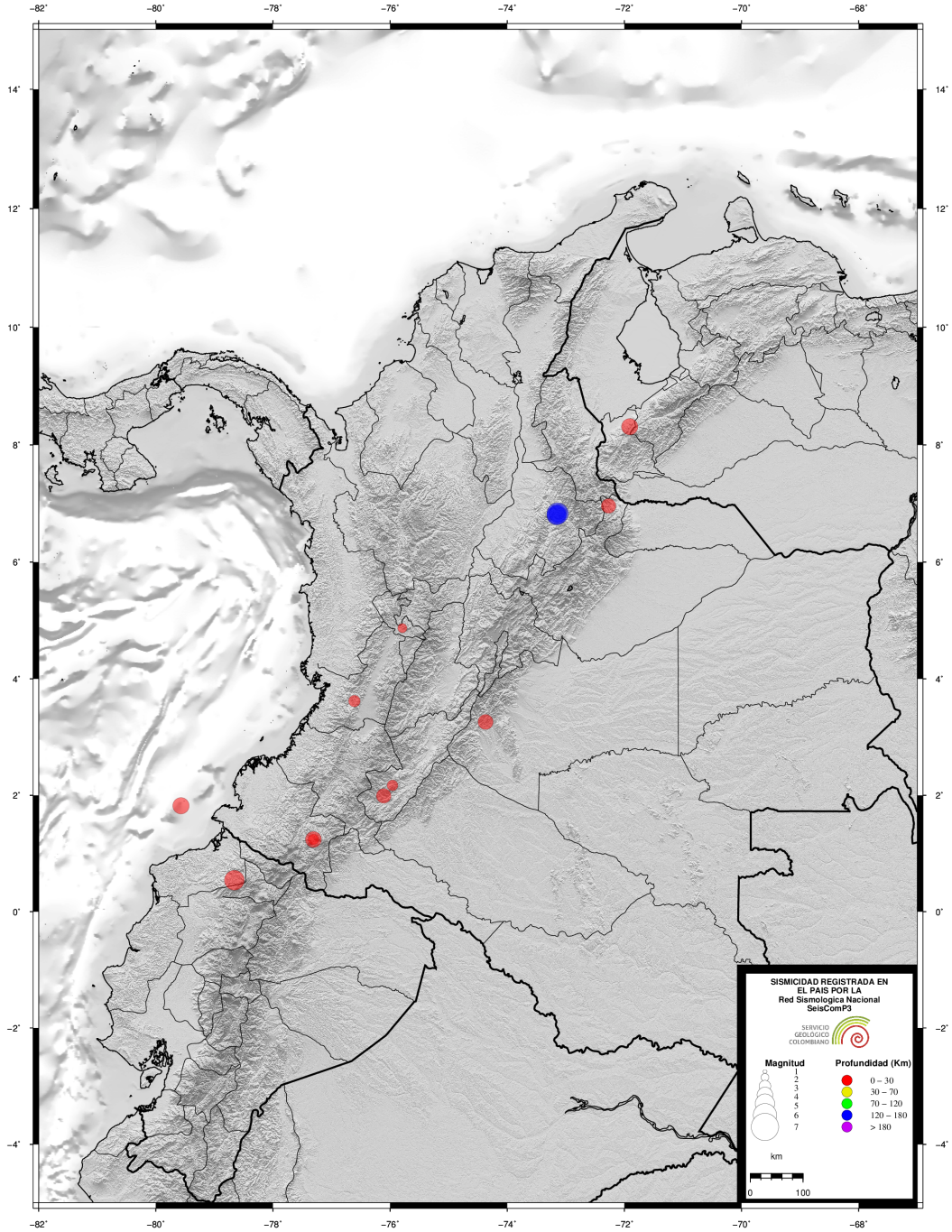

Figura 3.1: Eventos destacados durante mayo de 2018

3.3. Tabla de sismicidad mensual mayo de 2018

FECHA	H:M:S	LAT	LON	Z	M	UBICACION
2018/05/01	01:20:15	4.92	-76.21	99.0	2.0	San José del Palmar - Chocó
2018/05/01	01:34:36	6.79	-73.15	143.0	1.7	Los Santos - Santander
2018/05/01	01:54:48	8.03	-73.06	141.0	1.9	Villa Caro - Norte de Santander
2018/05/01	01:58:30	1.99	-76.11	0.0	3.8	Saladoblanco - Huila
2018/05/01	02:06:00	6.71	-73.1	138.0	1.8	Jordán - Santander
2018/05/01	02:27:33	0.73	-77.85	0.0	1.3	Colombia-Ecuador
2018/05/01	02:27:46	2.03	-76.22	0.0	1.2	Isnos - Huila
2018/05/01	02:35:48	1.96	-76.08	4.0	1.8	Pitalito - Huila
2018/05/01	02:36:28	6.88	-75.98	9.0	1.3	Cañasgordas - Antioquia
2018/05/01	03:11:37	6.72	-73.2	149.0	1.6	Barichara - Santander
2018/05/01	03:15:24	6.78	-73.15	136.0	1.5	Los Santos - Santander
2018/05/01	03:16:31	6.52	-73.51	135.0	1.5	Simacota - Santander
2018/05/01	03:32:54	1.97	-76.08	3.0	1.2	Pitalito - Huila
2018/05/01	03:34:24	1.96	-76.13	41.0	0.7	Pitalito - Huila
2018/05/01	03:54:30	2.89	-76.06	0.0	1.0	Páez (Belalcázar) - Cauca
2018/05/01	03:57:37	6.77	-73.16	145.0	1.3	Los Santos - Santander
2018/05/01	04:34:05	6.8	-73.18	148.0	1.4	Los Santos - Santander
2018/05/01	04:54:30	6.71	-73.14	137.0	1.9	Jordán - Santander
2018/05/01	05:06:03	1.93	-76.15	40.0	0.7	Isnos - Huila
2018/05/01	05:15:10	6.75	-73.21	145.0	1.4	Villanueva - Santander
2018/05/01	06:02:43	6.81	-73.18	148.0	1.3	Los Santos - Santander
2018/05/01	06:04:56	5.25	-73.72	146.0	1.5	Cucunubá - Cundinamarca
2018/05/01	06:07:15	6.62	-73.19	149.0	1.4	Barichara - Santander
2018/05/01	06:08:15	7.38	-73.14	128.0	1.5	Rionegro - Santander
2018/05/01	06:23:46	6.81	-73.12	141.0	2.0	Los Santos - Santander
2018/05/01	06:39:33	6.86	-73.14	137.0	1.4	Los Santos - Santander
2018/05/01	07:00:31	6.79	-73.19	142.0	1.5	Los Santos - Santander
2018/05/01	07:36:18	3.88	-71.56	0.0	2.2	Puerto Gaitán - Meta
2018/05/01	07:44:40	2.26	-75.32	19.0	1.2	El Doncello - Caquetá
2018/05/01	08:17:01	6.79	-73.14	145.0	1.5	Los Santos - Santander
2018/05/01	08:34:27	6.78	-73.15	142.0	1.8	Los Santos - Santander
2018/05/01	08:45:08	6.73	-73.17	143.0	1.6	Villanueva - Santander
2018/05/01	08:53:50	7.33	-75.52	5.0	1.6	Tarazá - Antioquia
2018/05/01	09:01:51	6.81	-73.14	145.0	1.3	Los Santos - Santander
2018/05/01	09:09:07	6.74	-73.15	135.0	1.3	Los Santos - Santander
2018/05/01	09:18:43	6.54	-73.31	121.0	1.5	Hato - Santander
2018/05/01	09:33:51	6.76	-73.32	129.0	1.4	Zapatoca - Santander
2018/05/01	09:35:44	6.79	-73.18	148.0	1.7	Los Santos - Santander
2018/05/01	09:38:25	6.46	-74.18	22.0	1.7	Cimitarra - Santander
2018/05/01	10:33:48	6.81	-73.13	146.0	1.7	Los Santos - Santander
2018/05/01	11:08:53	6.77	-73.17	146.0	1.5	Los Santos - Santander
2018/05/01	11:35:22	6.88	-73.15	144.0	1.3	Los Santos - Santander
2018/05/01	11:43:07	6.94	-75.97	-0.0	1.8	Cañasgordas - Antioquia
2018/05/01	11:45:43	7.08	-73.56	97.0	1.1	San Vicente de Chucurí - Santander
2018/05/01	12:23:48	6.5	-73.46	109.0	1.9	Simacota - Santander
2018/05/01	13:55:47	6.02	-73.6	125.0	0.9	Vélez - Santander
2018/05/01	14:29:48	4.06	-75.24	27.0	1.1	Ortega - Tolima
2018/05/01	14:45:23	3.53	-74.15	4.0	1.8	Mesetas - Meta
2018/05/01	15:50:01	6.68	-73.16	139.0	2.0	Villanueva - Santander

2018/05/01	16:13:34	6.83	-73.17	148.0	1.4	Los Santos - Santander
2018/05/01	18:05:04	3.99	-76.23	128.0	1.9	San Pedro - Valle del Cauca
2018/05/01	18:13:48	6.77	-73.13	135.0	2.2	Los Santos - Santander
2018/05/01	18:41:50	5.27	-73.7	145.0	1.3	Lenguazaque - Cundinamarca
2018/05/01	18:46:23	6.77	-73.16	143.0	1.3	Los Santos - Santander
2018/05/01	19:19:49	3.26	-74.37	4.0	3.9	Uribe - Meta
2018/05/01	19:39:45	6.72	-73.15	137.0	1.5	Jordán - Santander
2018/05/01	19:42:31	2.35	-75.39	12.0	1.6	Algeciras - Huila
2018/05/01	19:48:56	6.81	-73.13	139.0	2.8	Los Santos - Santander
2018/05/01	20:04:20	6.77	-73.15	134.0	1.7	Los Santos - Santander
2018/05/01	20:09:52	4.69	-74.64	21.0	1.4	Pulí - Cundinamarca
2018/05/01	20:39:04	6.79	-73.08	143.0	1.6	Los Santos - Santander
2018/05/01	21:14:05	6.33	-76.15	0.0	1.9	Urrao - Antioquia
2018/05/01	21:16:20	2.4	-75.51	9.0	1.1	Gigante - Huila
2018/05/01	22:48:39	6.61	-73.44	127.0	1.5	El Carmen - Santander
2018/05/01	23:09:24	6.8	-73.12	139.0	1.9	Los Santos - Santander
2018/05/01	23:44:15	1.91	-75.81	45.0	1.0	Suaza - Huila
2018/05/01	23:59:22	11.07	-72.15	112.0	2.1	Cerca de la Costa de Colombia
2018/05/02	00:02:55	2.41	-75.62	3.0	1.3	Paicol - Huila
2018/05/02	00:25:33	6.75	-73.15	161.0	1.9	Los Santos - Santander
2018/05/02	00:42:14	7.04	-76.13	-0.0	1.2	Dabeiba - Antioquia
2018/05/02	00:45:50	6.7	-73.18	124.0	1.5	Barichara - Santander
2018/05/02	00:55:55	3.71	-74.89	10.0	-0.2	Barichara - Santander
2018/05/02	01:14:59	3.33	-74.29	-0.0	1.6	Mesetas - Meta
2018/05/02	01:17:59	3.29	-74.4	10.0	0.9	Uribe - Meta
2018/05/02	01:33:32	3.3	-74.36	9.0	0.8	Uribe - Meta
2018/05/02	01:34:23	3.27	-74.32	1.0	2.0	Uribe - Meta
2018/05/02	01:34:50	3.35	-74.39	-0.0	1.9	Uribe - Meta
2018/05/02	01:40:09	1.95	-75.9	28.0	1.3	Timaná - Huila
2018/05/02	01:51:06	1.84	-76.2	5.0	0.8	Pitalito - Huila
2018/05/02	03:48:54	8.47	-72.61	0.0	1.7	Tibú - Norte de Santander
2018/05/02	03:55:20	5.71	-75.92	15.0	2.0	Betania - Antioquia
2018/05/02	04:12:38	5.32	-73.82	153.0	1.6	Ubaté - Cundinamarca
2018/05/02	04:42:09	6.83	-73.18	144.0	1.8	Zapatoca - Santander
2018/05/02	06:45:54	4.76	-76.22	88.0	2.0	El Cairo - Valle del Cauca
2018/05/02	06:58:28	5.13	-75.75	0.0	1.7	Risaralda - Caldas
2018/05/02	07:33:16	5.45	-74.37	0.0	2.0	Yacopí - Cundinamarca
2018/05/02	08:04:10	8.52	-73.17	110.0	1.2	San Calixto - Norte de Santander
2018/05/02	08:15:05	4.98	-75.52	4.0	1.1	Villamaria - Caldas
2018/05/02	08:36:11	6.8	-73.08	132.0	1.2	Los Santos - Santander
2018/05/02	08:53:37	3.29	-74.38	9.0	1.0	Uribe - Meta
2018/05/02	08:58:11	4.15	-76.25	130.0	1.4	Riofrío - Valle del Cauca
2018/05/02	09:14:30	6.62	-73.46	110.0	2.1	El Carmen - Santander
2018/05/02	09:32:56	6.91	-75.65	0.0	0.7	San Andrés - Antioquia
2018/05/02	10:00:43	6.38	-73.63	105.0	1.3	Santa Helena del Opón - Santander
2018/05/02	11:03:43	6.86	-73.1	143.0	1.3	Los Santos - Santander
2018/05/02	11:51:42	4.46	-76.3	108.0	1.7	Bolívar - Valle del Cauca
2018/05/02	11:59:20	6.75	-73.77	15.0	1.0	Simacota - Santander
2018/05/02	12:25:50	6.59	-73.19	134.0	1.3	Barichara - Santander
2018/05/02	12:37:40	7.13	-73.3	117.0	1.6	Lebrija - Santander
2018/05/02	13:05:37	6.72	-73.18	146.0	1.5	Villanueva - Santander

2018/05/02	13:11:58	3.64	-77.09	49.0	1.1	Buenaventura - Valle del Cauca
2018/05/02	13:14:40	2.14	-75.4	63.0	1.1	Florencia - Caquetá
2018/05/02	13:42:02	6.86	-73.26	131.0	1.4	Betulia - Santander
2018/05/02	13:58:29	6.79	-73.17	144.0	1.6	Los Santos - Santander
2018/05/02	14:08:59	5.12	-75.78	25.0	1.2	Risaralda - Caldas
2018/05/02	14:14:57	3.21	-74.97	0.0	2.4	Baraya - Huila
2018/05/02	14:35:23	1.99	-76.12	41.0	1.0	Isnos - Huila
2018/05/02	14:55:31	3.89	-76.24	100.0	1.2	Buga - Valle del Cauca
2018/05/02	15:00:54	6.81	-73.15	142.0	1.3	Los Santos - Santander
2018/05/02	15:25:05	2.0	-75.79	27.0	1.0	Guadalupe - Huila
2018/05/02	16:16:00	7.97	-73.41	104.0	2.2	San Martín - Cesar
2018/05/02	16:44:30	6.78	-73.18	148.0	1.6	Los Santos - Santander
2018/05/02	17:11:55	6.81	-73.13	137.0	2.1	Los Santos - Santander
2018/05/02	17:13:49	1.92	-76.03	30.0	0.8	Pitalito - Huila
2018/05/02	17:37:18	8.1	-73.1	138.0	2.2	Ábrego - Norte de Santander
2018/05/02	17:52:40	6.7	-73.13	129.0	1.1	Jordán - Santander
2018/05/02	17:54:58	6.51	-73.2	118.0	1.3	Pinchote - Santander
2018/05/02	18:35:52	6.8	-73.4	121.0	1.2	San Vicente de Chucurí - Santander
2018/05/02	19:33:36	6.13	-74.04	90.0	2.3	El Peñón - Santander
2018/05/02	19:46:37	5.93	-73.46	118.0	1.2	Togüí - Boyacá
2018/05/02	20:05:23	3.5	-76.75	5.0	1.6	Dagua - Valle del Cauca
2018/05/02	22:20:37	2.19	-75.77	0.0	1.7	Pital - Huila
2018/05/02	22:39:01	6.83	-73.22	149.0	1.3	Zapatoca - Santander
2018/05/02	22:43:03	6.74	-73.11	146.0	1.7	Los Santos - Santander
2018/05/02	23:40:45	7.2	-77.1	67.0	1.8	Riosucio - Chocó
2018/05/03	00:45:23	6.77	-73.12	141.0	1.6	Los Santos - Santander
2018/05/03	01:36:19	6.86	-73.19	156.0	1.4	Zapatoca - Santander
2018/05/03	01:53:24	11.05	-73.17	83.0	1.7	Riohacha - la Guajira
2018/05/03	02:05:57	6.81	-73.16	151.0	1.2	Los Santos - Santander
2018/05/03	02:38:30	4.42	-76.23	3.0	1.4	Roldanillo - Valle del Cauca
2018/05/03	03:55:59	6.84	-73.24	127.0	1.4	Zapatoca - Santander
2018/05/03	04:48:32	8.64	-77.36	10.0	1.5	Zapatoca - Santander
2018/05/03	05:04:21	6.8	-73.15	143.0	1.6	Los Santos - Santander
2018/05/03	05:48:22	10.21	-73.5	95.0	1.4	Valledupar - Cesar
2018/05/03	05:55:09	6.76	-73.16	134.0	1.5	Los Santos - Santander
2018/05/03	06:29:55	6.83	-73.18	136.0	1.5	Zapatoca - Santander
2018/05/03	07:44:59	6.82	-73.16	143.0	1.9	Los Santos - Santander
2018/05/03	07:50:42	2.44	-76.01	16.0	0.4	La Plata - Huila
2018/05/03	07:55:35	6.59	-73.18	10.0	0.8	La Plata - Huila
2018/05/03	08:04:36	6.8	-73.2	144.0	1.3	Zapatoca - Santander
2018/05/03	09:05:26	6.88	-73.13	138.0	2.4	Los Santos - Santander
2018/05/03	10:01:41	6.82	-73.17	144.0	1.6	Los Santos - Santander
2018/05/03	10:10:40	7.06	-75.97	-0.0	1.6	Dabeiba - Antioquia
2018/05/03	10:29:20	5.29	-73.77	148.0	1.4	Cucunubá - Cundinamarca
2018/05/03	10:38:28	4.5	-76.37	40.0	1.1	El Dovio - Valle del Cauca
2018/05/03	11:22:32	4.2	-76.15	153.0	1.7	Bugalagrande - Valle del Cauca
2018/05/03	12:20:19	6.97	-73.15	132.0	1.1	Girón - Santander
2018/05/03	12:29:15	2.06	-76.08	29.0	0.9	Oporapa - Huila
2018/05/03	12:42:29	6.8	-73.05	141.0	1.3	Los Santos - Santander
2018/05/03	12:59:16	1.96	-76.74	1.0	1.1	La Vega - Cauca
2018/05/03	13:30:05	6.08	-76.32	96.0	1.7	Quibdó - Chocó
2018/05/03	14:15:27	6.02	-73.66	123.0	1.6	Vélez - Santander

2018/05/03	14:23:38	6.78	-73.13	141.0	1.7	Los Santos - Santander
2018/05/03	14:49:39	6.65	-74.14	20.0	1.0	Cimitarra - Santander
2018/05/03	14:54:41	7.3	-72.81	84.0	1.2	Mutiscua - Norte de Santander
2018/05/03	15:30:20	6.77	-73.17	142.0	1.4	Los Santos - Santander
2018/05/03	15:32:51	7.47	-73.96	69.0	1.1	San Pablo - Bolívar
2018/05/03	17:06:26	6.79	-73.14	147.0	1.6	Los Santos - Santander
2018/05/03	18:39:26	11.45	-72.99	46.0	2.0	Riohacha - la Guajira
2018/05/03	19:08:53	6.83	-73.21	145.0	0.9	Zapatoca - Santander
2018/05/03	20:24:32	6.8	-73.06	149.0	1.5	Los Santos - Santander
2018/05/03	20:43:13	6.8	-73.15	141.0	1.4	Los Santos - Santander
2018/05/03	21:32:20	6.99	-76.17	-0.0	1.6	Dabeiba - Antioquia
2018/05/03	23:17:57	7.64	-76.7	24.0	1.6	Chigorodó - Antioquia
2018/05/03	23:18:31	6.78	-73.17	152.0	1.4	Los Santos - Santander
2018/05/03	23:39:19	6.8	-73.13	141.0	2.0	Los Santos - Santander
2018/05/03	23:49:18	6.8	-73.17	140.0	1.5	Los Santos - Santander
2018/05/03	23:50:42	6.81	-73.16	145.0	2.1	Los Santos - Santander
2018/05/04	00:06:20	6.8	-73.11	150.0	1.8	Los Santos - Santander
2018/05/04	00:29:10	7.13	-73.8	100.0	1.5	Barrancabermeja - Santander
2018/05/04	00:55:32	6.81	-73.12	136.0	2.2	Los Santos - Santander
2018/05/04	01:28:39	10.51	-73.34	23.0	1.4	Valledupar - Cesar
2018/05/04	01:48:04	6.8	-73.16	145.0	1.4	Los Santos - Santander
2018/05/04	01:52:18	10.55	-73.48	22.0	1.4	Valledupar - Cesar
2018/05/04	02:22:49	2.0	-76.06	-0.0	1.4	Saladoblanco - Huila
2018/05/04	02:44:54	5.68	-74.04	96.0	1.5	Pauna - Boyacá
2018/05/04	04:06:28	7.11	-76.22	0.0	1.2	Dabeiba - Antioquia
2018/05/04	04:11:53	7.16	-76.27	-0.0	1.6	Mutatá - Antioquia
2018/05/04	04:18:15	4.25	-75.82	2.0	1.7	Caicedonia - Valle del Cauca
2018/05/04	04:21:46	7.07	-76.14	0.0	1.2	Dabeiba - Antioquia
2018/05/04	04:24:04	10.71	-73.49	72.0	1.6	Valledupar - Cesar
2018/05/04	05:22:57	5.95	-74.07	86.0	1.7	Sucre - Santander
2018/05/04	05:58:21	6.69	-76.7	14.0	2.4	Murindó - Antioquia
2018/05/04	06:00:24	6.76	-73.1	142.0	1.7	Los Santos - Santander
2018/05/04	06:10:17	2.49	-75.75	17.0	0.9	Tesalia - Huila
2018/05/04	06:50:49	7.47	-75.23	15.0	1.1	Cáceres - Antioquia
2018/05/04	07:08:23	6.77	-73.14	141.0	1.7	Los Santos - Santander
2018/05/04	07:26:20	6.78	-73.15	145.0	1.6	Los Santos - Santander
2018/05/04	07:28:30	6.78	-73.14	143.0	2.2	Los Santos - Santander
2018/05/04	07:56:28	6.85	-73.13	147.0	1.4	Los Santos - Santander
2018/05/04	08:06:30	5.98	-79.96	5.0	4.0	Océano Pacífico
2018/05/04	08:38:01	6.83	-73.2	145.0	1.8	Zapatoca - Santander
2018/05/04	08:44:54	6.31	-80.12	15.0	1.9	Océano Pacífico
2018/05/04	09:22:10	7.06	-77.97	49.0	2.0	Océano Pacífico
2018/05/04	09:25:42	7.65	-77.68	24.0	1.7	Riosucio - Chocó
2018/05/04	09:28:39	6.84	-73.15	138.0	1.9	Los Santos - Santander
2018/05/04	09:50:23	6.8	-73.17	152.0	1.4	Los Santos - Santander
2018/05/04	10:08:55	6.76	-73.05	133.0	1.0	Aratoca - Santander
2018/05/04	11:01:21	6.79	-73.17	136.0	1.5	Los Santos - Santander
2018/05/04	13:34:49	1.71	-77.12	41.0	1.0	Mercaderes - Cauca
2018/05/04	13:37:10	6.67	-73.17	140.0	2.1	Villanueva - Santander
2018/05/04	13:39:17	6.8	-73.17	142.0	1.1	Los Santos - Santander
2018/05/04	13:50:16	1.71	-77.09	-1.0	2.5	Florencia - Cauca

2018/05/04	14:01:21	6.82	-73.14	151.0	1.3	Los Santos - Santander
2018/05/04	16:06:36	6.77	-73.06	138.0	1.4	Los Santos - Santander
2018/05/04	16:08:15	6.81	-73.15	142.0	2.1	Los Santos - Santander
2018/05/04	17:20:01	6.82	-73.15	142.0	2.0	Los Santos - Santander
2018/05/04	18:13:48	6.77	-73.13	144.0	1.2	Los Santos - Santander
2018/05/04	18:27:19	1.94	-76.12	39.0	1.0	Isnos - Huila
2018/05/04	18:54:02	11.09	-72.89	-0.0	2.0	Riohacha - la Guajira
2018/05/04	19:30:09	6.78	-73.13	137.0	2.3	Los Santos - Santander
2018/05/04	19:40:06	6.73	-72.93	153.0	1.2	Cepitá - Santander
2018/05/04	19:42:10	5.22	-73.72	149.0	1.7	Suesca - Cundinamarca
2018/05/04	19:59:54	6.84	-73.32	142.0	1.3	Zapatoca - Santander
2018/05/04	20:13:44	6.75	-73.13	141.0	1.8	Los Santos - Santander
2018/05/04	21:10:27	1.67	-77.04	40.0	1.4	Colón (Génova) - Nariño
2018/05/04	21:11:59	6.84	-73.14	144.0	2.5	Los Santos - Santander
2018/05/04	21:19:19	6.82	-73.17	148.0	1.5	Los Santos - Santander
2018/05/04	21:23:33	6.78	-73.14	144.0	1.9	Los Santos - Santander
2018/05/04	21:25:52	6.52	-73.02	0.0	0.6	Mogotes - Santander
2018/05/04	21:29:05	6.81	-73.19	141.0	1.4	Zapatoca - Santander
2018/05/04	21:30:58	6.8	-73.17	143.0	1.4	Los Santos - Santander
2018/05/04	21:38:20	6.81	-73.14	141.0	3.0	Los Santos - Santander
2018/05/04	21:41:25	6.82	-73.15	144.0	2.5	Los Santos - Santander
2018/05/04	21:42:59	6.78	-73.07	143.0	1.7	Los Santos - Santander
2018/05/04	21:55:31	6.76	-73.14	144.0	1.4	Los Santos - Santander
2018/05/04	21:59:14	6.78	-73.12	136.0	1.3	Los Santos - Santander
2018/05/04	22:02:57	6.81	-73.19	145.0	1.4	Los Santos - Santander
2018/05/04	22:06:24	6.81	-73.15	143.0	2.7	Los Santos - Santander
2018/05/04	22:36:18	6.83	-73.18	145.0	1.3	Zapatoca - Santander
2018/05/04	23:00:21	3.49	-74.09	4.0	1.3	Lejanías - Meta
2018/05/04	23:01:31	6.81	-73.14	137.0	2.3	Los Santos - Santander
2018/05/04	23:25:21	6.8	-73.18	143.0	1.8	Los Santos - Santander
2018/05/05	00:00:50	6.89	-73.3	96.0	1.1	Betulia - Santander
2018/05/05	00:14:22	6.79	-73.15	144.0	1.5	Los Santos - Santander
2018/05/05	00:27:18	6.79	-73.15	144.0	2.1	Los Santos - Santander
2018/05/05	00:35:08	6.78	-73.15	144.0	1.4	Los Santos - Santander
2018/05/05	00:39:40	6.81	-73.12	133.0	1.5	Los Santos - Santander
2018/05/05	00:44:12	4.15	-77.27	91.0	1.7	Buenaventura - Valle del Cauca
2018/05/05	00:54:40	5.6	-73.84	126.0	1.2	Chiquinquirá - Boyacá
2018/05/05	01:25:06	2.53	-79.24	0.0	1.7	Océano Pacífico
2018/05/05	01:29:49	2.46	-75.54	2.0	1.2	Gigante - Huila
2018/05/05	01:39:35	10.94	-73.54	63.0	1.3	Dibulla - la Guajira
2018/05/05	01:46:01	6.8	-73.14	141.0	1.1	Los Santos - Santander
2018/05/05	01:54:33	6.79	-73.15	139.0	1.6	Los Santos - Santander
2018/05/05	02:20:43	6.8	-73.2	144.0	1.2	Zapatoca - Santander
2018/05/05	02:38:31	6.82	-73.14	144.0	2.6	Los Santos - Santander
2018/05/05	02:55:39	6.87	-73.4	114.0	1.6	San Vicente de Chucurí - Santander
2018/05/05	03:01:37	6.82	-73.14	138.0	2.1	Los Santos - Santander
2018/05/05	03:47:42	5.94	-73.85	107.0	1.4	Sucre - Santander
2018/05/05	04:53:50	6.81	-73.21	144.0	1.4	Zapatoca - Santander
2018/05/05	05:09:04	6.8	-73.12	139.0	1.5	Los Santos - Santander
2018/05/05	05:12:17	6.6	-73.37	-1.0	0.9	Hato - Santander
2018/05/05	05:24:34	6.8	-73.13	137.0	2.7	Los Santos - Santander

2018/05/05	05:31:53	6.77	-73.11	137.0	1.4	Los Santos - Santander
2018/05/05	05:49:26	6.77	-73.17	139.0	1.9	Los Santos - Santander
2018/05/05	06:30:19	6.78	-73.14	137.0	1.5	Los Santos - Santander
2018/05/05	06:54:21	6.29	-73.55	112.0	1.0	Contratación - Santander
2018/05/05	06:59:44	6.76	-73.17	146.0	1.4	Los Santos - Santander
2018/05/05	07:07:05	6.8	-73.17	144.0	1.3	Los Santos - Santander
2018/05/05	07:13:13	7.39	-73.15	133.0	1.3	Rionegro - Santander
2018/05/05	07:28:10	6.45	-73.6	101.0	0.8	Santa Helena del Opón - Santander
2018/05/05	07:45:13	6.47	-73.57	99.0	1.2	Santa Helena del Opón - Santander
2018/05/05	09:27:48	6.77	-73.09	141.0	1.1	Los Santos - Santander
2018/05/05	09:35:30	6.83	-73.26	119.0	1.9	Zapatoca - Santander
2018/05/05	09:40:54	6.83	-73.18	136.0	1.4	Zapatoca - Santander
2018/05/05	10:05:26	2.38	-76.47	-1.0	1.1	Puracé (Coconuco) - Cauca
2018/05/05	10:15:29	5.97	-74.29	43.0	0.8	Puerto Boyacá - Boyacá
2018/05/05	12:23:54	4.8	-76.21	95.0	1.4	El Cairo - Valle del Cauca
2018/05/05	13:12:00	6.86	-73.05	124.0	1.5	Los Santos - Santander
2018/05/05	14:14:14	6.78	-73.14	135.0	2.0	Los Santos - Santander
2018/05/05	15:30:09	6.78	-73.2	142.0	1.3	Zapatoca - Santander
2018/05/05	15:54:58	6.83	-73.17	137.0	1.8	Los Santos - Santander
2018/05/05	17:08:22	5.23	-73.73	144.0	1.1	Cucunubá - Cundinamarca
2018/05/05	17:14:33	6.79	-73.09	135.0	1.2	Los Santos - Santander
2018/05/05	18:26:20	4.18	-71.8	0.0	1.8	Puerto Gaitán - Meta
2018/05/05	19:03:30	6.77	-73.13	144.0	1.1	Los Santos - Santander
2018/05/05	19:26:18	6.73	-73.2	146.0	1.1	Villanueva - Santander
2018/05/05	19:46:11	6.81	-73.15	145.0	1.7	Los Santos - Santander
2018/05/05	20:09:35	9.22	-73.39	-0.0	1.5	Curumaní - Cesar
2018/05/05	21:06:18	6.55	-73.04	20.0	1.5	Curití - Santander
2018/05/05	21:07:22	3.96	-76.17	7.0	1.7	San Pedro - Valle del Cauca
2018/05/05	22:10:17	5.85	-73.47	154.0	1.4	Togüí - Boyacá
2018/05/05	22:33:55	6.99	-76.27	-0.0	1.6	Dabeiba - Antioquia
2018/05/05	23:27:02	7.0	-72.88	179.0	1.7	Santa Bárbara - Santander
2018/05/05	23:47:33	11.45	-72.8	99.0	1.8	Riohacha - la Guajira
2018/05/05	23:52:39	5.3	-72.63	-1.0	1.4	Aguazul - Casanare
2018/05/06	00:36:01	6.76	-73.08	146.0	1.7	Los Santos - Santander
2018/05/06	00:37:56	5.44	-73.77	135.0	1.7	Fúquene - Cundinamarca
2018/05/06	01:27:59	6.8	-73.14	137.0	1.9	Los Santos - Santander
2018/05/06	01:32:15	6.79	-73.17	142.0	1.7	Los Santos - Santander
2018/05/06	01:58:29	7.08	-76.21	-0.0	1.7	Dabeiba - Antioquia
2018/05/06	02:14:32	4.85	-76.22	125.0	1.9	San José del Palmar - Chocó
2018/05/06	02:17:50	6.81	-73.15	143.0	1.8	Los Santos - Santander
2018/05/06	02:39:00	1.24	-77.31	6.0	2.7	Volcán Galeras
2018/05/06	03:03:10	6.81	-73.16	144.0	1.7	Los Santos - Santander
2018/05/06	03:09:25	1.89	-76.78	4.0	1.0	Almaguer - Cauca
2018/05/06	03:50:00	6.81	-73.15	138.0	2.0	Los Santos - Santander
2018/05/06	03:53:55	6.8	-73.15	137.0	2.2	Los Santos - Santander
2018/05/06	04:01:02	6.79	-73.14	136.0	1.6	Los Santos - Santander
2018/05/06	05:10:29	6.84	-73.16	142.0	2.1	Los Santos - Santander
2018/05/06	05:12:37	1.92	-75.82	47.0	0.8	Suaza - Huila
2018/05/06	05:26:13	6.77	-73.21	148.0	1.5	Villanueva - Santander
2018/05/06	05:56:14	6.79	-73.16	148.0	1.6	Los Santos - Santander
2018/05/06	07:57:18	9.56	-73.04	18.0	1.1	Norte Colombia

2018/05/06	08:18:07	7.5	-75.11	24.0	1.5	Cáceres - Antioquia
2018/05/06	08:35:55	7.58	-73.75	13.0	2.3	Puerto Wilches - Santander
2018/05/06	08:41:15	6.81	-73.13	141.0	2.4	Los Santos - Santander
2018/05/06	09:07:03	6.8	-73.1	142.0	2.1	Los Santos - Santander
2018/05/06	09:08:22	6.8	-73.17	143.0	1.5	Los Santos - Santander
2018/05/06	09:46:30	11.08	-72.99	64.0	1.8	Riohacha - la Guajira
2018/05/06	10:29:04	6.44	-73.56	97.0	1.5	Santa Helena del Opón - Santander
2018/05/06	10:34:11	6.78	-73.18	149.0	1.4	Los Santos - Santander
2018/05/06	10:46:39	10.06	-73.83	27.0	1.7	Valledupar - Cesar
2018/05/06	11:02:30	6.67	-73.21	114.0	1.3	Barichara - Santander
2018/05/06	11:48:41	6.84	-73.19	149.0	1.6	Zapatoca - Santander
2018/05/06	12:22:45	5.27	-73.7	146.0	1.7	Lenguazaque - Cundinamarca
2018/05/06	12:45:34	7.2	-76.44	16.0	2.0	Mutatá - Antioquia
2018/05/06	12:55:29	7.4	-73.13	138.0	1.7	Rionegro - Santander
2018/05/06	13:26:04	6.86	-73.42	119.0	1.4	San Vicente de Chucurí - Santander
2018/05/06	14:44:51	0.23	-77.46	0.0	2.0	Colombia-Ecuador
2018/05/06	15:32:06	6.8	-73.11	137.0	2.7	Los Santos - Santander
2018/05/06	19:30:51	6.77	-73.15	158.0	1.6	Los Santos - Santander
2018/05/06	19:59:34	6.81	-73.18	143.0	1.4	Los Santos - Santander
2018/05/06	20:24:18	7.59	-74.41	45.0	1.3	Santa Rosa del Sur - Bolívar
2018/05/06	20:24:32	6.77	-73.12	151.0	1.5	Los Santos - Santander
2018/05/06	21:49:14	7.0	-76.28	0.0	2.0	Dabeiba - Antioquia
2018/05/06	21:55:49	7.41	-73.19	131.0	1.5	Rionegro - Santander
2018/05/06	22:25:56	5.23	-73.75	144.0	1.7	Cucunubá - Cundinamarca
2018/05/06	23:14:31	6.78	-73.14	151.0	1.5	Los Santos - Santander
2018/05/06	23:41:36	6.97	-76.26	-0.0	1.7	Dabeiba - Antioquia
2018/05/06	23:43:47	3.53	-75.18	18.0	1.1	Natagaima - Tolima
2018/05/07	00:11:07	6.81	-73.18	149.0	1.4	Los Santos - Santander
2018/05/07	01:41:12	6.8	-73.17	143.0	1.1	Los Santos - Santander
2018/05/07	01:51:12	6.32	-73.35	167.0	1.4	Guapotá - Santander
2018/05/07	01:55:18	2.37	-76.51	0.0	1.5	Popayán - Cauca
2018/05/07	02:57:47	6.89	-75.95	0.0	1.2	Buriticá - Antioquia
2018/05/07	03:06:46	5.22	-74.72	4.0	1.6	Guaduas - Cundinamarca
2018/05/07	03:17:02	5.29	-73.73	141.0	2.9	Lenguazaque - Cundinamarca
2018/05/07	03:26:32	4.63	-75.08	22.0	0.9	Anzoátegui - Tolima
2018/05/07	03:31:22	1.82	-75.78	27.0	0.7	Suaza - Huila
2018/05/07	03:36:05	10.96	-73.69	15.0	1.5	Santa Marta - Magdalena
2018/05/07	03:51:56	6.84	-73.18	141.0	1.7	Zapatoca - Santander
2018/05/07	04:00:48	6.77	-73.13	141.0	1.3	Los Santos - Santander
2018/05/07	04:52:26	8.67	-73.4	105.0	2.3	El Carmen - Norte de Santander
2018/05/07	04:55:03	7.03	-76.82	13.0	1.4	Carmen del Darién (Curbaradó) - Chocó
2018/05/07	05:35:43	5.99	-73.96	4.0	1.9	Sucre - Santander
2018/05/07	05:53:09	6.74	-73.1	139.0	1.3	Los Santos - Santander
2018/05/07	06:02:44	2.38	-76.45	2.0	0.0	Puracé (Coconuco) - Cauca
2018/05/07	06:20:08	4.06	-76.33	126.0	1.9	Riofrío - Valle del Cauca
2018/05/07	06:28:24	6.78	-73.14	136.0	2.0	Los Santos - Santander
2018/05/07	07:36:56	9.43	-74.57	19.0	1.2	Santa Ana - Magdalena
2018/05/07	07:43:36	2.67	-77.16	109.0	0.9	El Tambo - Cauca
2018/05/07	08:10:27	6.82	-73.15	146.0	3.8	Los Santos - Santander
2018/05/07	08:53:03	6.88	-76.66	9.0	1.6	Murindó - Antioquia
2018/05/07	09:03:27	4.34	-76.35	122.0	2.9	Bolívar - Valle del Cauca
2018/05/07	09:12:19	6.9	-76.14	0.0	1.8	Uramita - Antioquia

2018/05/07	09:23:04	8.98	-76.29	-2.0	1.5	Mar Caribe
2018/05/07	09:53:57	6.78	-73.15	140.0	1.8	Los Santos - Santander
2018/05/07	09:57:36	6.82	-76.63	16.0	1.3	Murindó - Antioquia
2018/05/07	10:29:57	6.83	-76.78	5.0	1.6	Murindó - Antioquia
2018/05/07	10:40:16	6.81	-73.15	142.0	1.3	Los Santos - Santander
2018/05/07	10:46:38	10.67	-73.33	75.0	1.3	Valledupar - Cesar
2018/05/07	10:52:40	7.99	-72.39	133.0	1.5	Norte Colombia
2018/05/07	11:25:43	6.81	-73.13	144.0	1.4	Los Santos - Santander
2018/05/07	12:15:08	3.47	-76.51	102.0	1.1	Cali - Valle del Cauca
2018/05/07	12:18:34	6.53	-73.58	100.0	1.6	Simacota - Santander
2018/05/07	13:19:28	6.1	-73.82	96.0	1.1	El Peñón - Santander
2018/05/07	13:30:03	6.82	-73.14	148.0	2.2	Los Santos - Santander
2018/05/07	14:03:42	6.71	-73.03	140.0	1.3	Aratoca - Santander
2018/05/07	14:08:21	1.87	-76.13	29.0	0.8	Pitalito - Huila
2018/05/07	14:33:19	6.78	-73.14	140.0	1.9	Los Santos - Santander
2018/05/07	15:12:02	6.81	-73.17	148.0	1.2	Los Santos - Santander
2018/05/07	15:33:10	12.05	-73.32	0.0	1.9	Mar Caribe
2018/05/07	15:41:56	1.71	-77.11	6.0	1.9	Mercaderes - Cauca
2018/05/07	15:43:05	1.71	-77.09	5.0	1.6	Florencia - Cauca
2018/05/07	16:42:31	5.04	-76.2	107.0	1.7	San José del Palmar - Chocó
2018/05/07	17:00:40	6.8	-73.13	137.0	2.1	Los Santos - Santander
2018/05/07	17:05:50	6.78	-73.18	149.0	1.3	Los Santos - Santander
2018/05/07	17:13:29	7.34	-73.37	121.0	1.1	Sabana de Torres - Santander
2018/05/07	17:18:12	6.85	-73.18	143.0	1.2	Zapatoca - Santander
2018/05/07	17:25:58	5.12	-76.05	62.0	1.5	Santuario - Risaralda
2018/05/07	17:44:14	6.89	-75.25	3.0	1.2	Guadalupe - Antioquia
2018/05/07	17:49:39	6.8	-73.21	143.0	1.3	Zapatoca - Santander
2018/05/07	19:10:29	6.84	-73.23	139.0	1.3	Zapatoca - Santander
2018/05/07	19:28:50	1.72	-77.09	4.0	2.2	Mercaderes - Cauca
2018/05/07	19:44:03	6.77	-73.11	148.0	1.7	Los Santos - Santander
2018/05/07	20:09:49	6.72	-73.15	132.0	2.0	Jordán - Santander
2018/05/07	20:51:44	6.82	-73.19	148.0	1.5	Zapatoca - Santander
2018/05/07	21:25:55	10.51	-72.91	95.0	1.8	Villanueva - la Guajira
2018/05/07	22:20:23	6.84	-73.2	153.0	1.3	Zapatoca - Santander
2018/05/07	22:40:11	6.55	-73.11	23.0	1.7	San Gil - Santander
2018/05/07	22:54:56	6.76	-73.14	144.0	1.5	Los Santos - Santander
2018/05/07	23:41:31	6.95	-76.7	3.0	1.9	Murindó - Antioquia
2018/05/07	23:43:45	3.49	-74.06	48.0	1.2	Lejanías - Meta
2018/05/08	00:10:10	6.78	-73.17	144.0	1.2	Los Santos - Santander
2018/05/08	00:59:03	4.74	-76.32	91.0	1.7	Sipí - Chocó
2018/05/08	01:04:47	6.79	-73.13	149.0	1.5	Los Santos - Santander
2018/05/08	01:14:43	4.66	-74.58	0.0	1.8	Quipile - Cundinamarca
2018/05/08	01:36:22	9.99	-73.28	19.0	0.9	Agustín Codazzi - Cesar
2018/05/08	01:53:32	6.0	-73.33	164.0	1.7	Gámbita - Santander
2018/05/08	01:55:17	5.73	-73.97	113.0	1.1	Tununguá - Boyacá
2018/05/08	02:01:57	9.93	-73.35	121.0	1.7	Agustín Codazzi - Cesar
2018/05/08	02:40:51	6.77	-73.14	138.0	1.6	Los Santos - Santander
2018/05/08	03:06:12	6.82	-73.15	149.0	1.9	Los Santos - Santander
2018/05/08	03:07:19	4.41	-76.21	128.0	1.4	Roldanillo - Valle del Cauca
2018/05/08	03:17:21	6.87	-73.28	126.0	2.4	Betulia - Santander
2018/05/08	04:18:58	7.72	-73.52	116.0	1.5	San Alberto - Cesar

2018/05/08	04:21:45	6.81	-73.11	138.0	2.1	Los Santos - Santander
2018/05/08	04:34:35	8.29	-76.5	69.0	1.6	Turbo - Antioquia
2018/05/08	04:58:35	4.23	-76.44	14.0	1.5	Trujillo - Valle del Cauca
2018/05/08	05:20:16	2.17	-75.96	1.0	2.8	Tarqui - Huila
2018/05/08	05:39:19	1.81	-76.25	43.0	0.6	San Agustín - Huila
2018/05/08	06:26:51	6.75	-73.14	138.0	1.5	Los Santos - Santander
2018/05/08	06:29:59	6.82	-73.11	138.0	2.6	Los Santos - Santander
2018/05/08	06:37:07	6.76	-73.19	140.0	1.2	Villanueva - Santander
2018/05/08	06:43:59	6.81	-73.25	133.0	1.0	Zapatoca - Santander
2018/05/08	06:56:38	5.69	-73.96	104.0	1.2	Pauna - Boyacá
2018/05/08	07:30:47	4.67	-74.59	4.0	1.9	Quipile - Cundinamarca
2018/05/08	08:00:17	3.85	-76.83	102.0	1.7	Buenaventura - Valle del Cauca
2018/05/08	08:09:06	1.8	-76.24	29.0	0.6	San Agustín - Huila
2018/05/08	08:49:55	6.84	-73.12	141.0	2.2	Los Santos - Santander
2018/05/08	09:29:20	5.29	-74.06	4.0	1.2	San Cayetano - Cundinamarca
2018/05/08	09:40:52	5.32	-74.07	3.0	1.2	San Cayetano - Cundinamarca
2018/05/08	10:36:14	6.77	-73.12	147.0	1.4	Los Santos - Santander
2018/05/08	10:57:27	1.93	-77.29	119.0	1.3	Leiva - Nariño
2018/05/08	11:32:37	2.01	-75.94	1.0	1.9	Elías - Huila
2018/05/08	12:54:56	0.88	-77.63	-0.0	1.9	Pupiales - Nariño
2018/05/08	13:27:15	7.6	-75.28	40.0	1.8	Cáceres - Antioquia
2018/05/08	14:05:42	6.8	-73.14	142.0	1.7	Los Santos - Santander
2018/05/08	14:45:25	6.78	-73.19	148.0	1.2	Los Santos - Santander
2018/05/08	14:58:55	6.78	-73.16	149.0	1.4	Los Santos - Santander
2018/05/08	16:51:34	6.77	-73.16	145.0	1.3	Los Santos - Santander
2018/05/08	17:12:28	3.4	-74.72	3.0	1.8	Colombia - Huila
2018/05/08	17:48:16	6.76	-73.09	141.0	1.3	Los Santos - Santander
2018/05/08	18:18:55	6.92	-76.39	11.0	1.4	Dabeiba - Antioquia
2018/05/08	19:45:52	6.01	-72.5	-0.0	1.7	Chita - Boyacá
2018/05/08	19:53:04	5.38	-73.0	0.0	1.7	Aquitania - Boyacá
2018/05/08	20:18:29	2.75	-75.05	9.0	0.8	San Vicente del Caguán - Caquetá
2018/05/08	20:20:08	5.27	-73.69	150.0	1.9	Lenguazaque - Cundinamarca
2018/05/08	20:39:52	6.79	-73.18	147.0	1.2	Los Santos - Santander
2018/05/08	20:55:39	6.8	-72.0	4.0	1.6	Saravena - Arauca
2018/05/08	21:04:43	11.13	-72.72	-0.0	1.8	Hato Nuevo - la Guajira
2018/05/08	21:05:12	6.74	-73.15	143.0	1.4	Los Santos - Santander
2018/05/08	21:27:25	6.88	-73.13	143.0	1.3	Los Santos - Santander
2018/05/08	22:03:20	6.86	-73.1	157.0	1.5	Los Santos - Santander
2018/05/08	22:55:15	9.73	-75.11	45.0	1.6	El Carmen de Bolívar - Bolívar
2018/05/08	23:29:23	2.41	-75.22	25.0	1.0	Puerto Rico - Caquetá
2018/05/08	23:57:52	6.78	-73.16	142.0	1.8	Los Santos - Santander
2018/05/09	00:14:12	6.9	-76.12	-0.0	2.4	Uramita - Antioquia
2018/05/09	00:35:37	6.38	-73.53	102.0	1.7	Santa Helena del Opón - Santander
2018/05/09	00:37:50	6.92	-76.11	-0.0	1.8	Uramita - Antioquia
2018/05/09	00:38:37	6.77	-73.15	139.0	1.4	Los Santos - Santander
2018/05/09	00:46:26	6.84	-76.2	-2.0	3.4	Frontino - Antioquia
2018/05/09	00:51:28	6.91	-76.11	0.0	1.6	Uramita - Antioquia
2018/05/09	00:53:09	6.73	-73.11	140.0	1.6	Los Santos - Santander
2018/05/09	01:02:13	6.96	-76.19	9.0	2.2	Dabeiba - Antioquia
2018/05/09	01:31:22	6.8	-73.15	140.0	1.5	Los Santos - Santander
2018/05/09	03:12:48	6.7	-73.25	123.0	1.8	Barichara - Santander
2018/05/09	04:13:22	5.84	-73.78	92.0	1.3	Albania - Santander

2018/05/09	04:14:38	2.0	-75.92	-0.0	1.5	Elías - Huila
2018/05/09	04:40:28	6.9	-76.37	10.0	1.2	Dabeiba - Antioquia
2018/05/09	05:08:00	6.61	-73.49	99.0	1.1	El Carmen - Santander
2018/05/09	05:13:07	9.74	-73.31	107.0	1.4	Becerrill - Cesar
2018/05/09	05:36:45	6.77	-73.12	132.0	1.5	Los Santos - Santander
2018/05/09	05:38:19	7.54	-73.02	156.0	1.6	Suratá - Santander
2018/05/09	05:39:01	4.36	-76.28	130.0	1.6	Bolívar - Valle del Cauca
2018/05/09	05:58:17	4.71	-74.84	4.0	0.9	Venadillo - Tolima
2018/05/09	06:06:16	2.48	-75.59	3.0	1.1	Tesalia - Huila
2018/05/09	07:00:16	6.79	-73.08	132.0	1.4	Los Santos - Santander
2018/05/09	07:26:48	6.01	-73.53	126.0	1.2	San José de Pare - Boyacá
2018/05/09	07:42:34	6.76	-73.14	141.0	1.3	Los Santos - Santander
2018/05/09	08:19:30	10.96	-74.0	15.0	1.9	Ciénaga - Magdalena
2018/05/09	08:22:35	6.91	-76.14	0.0	1.4	Uramita - Antioquia
2018/05/09	08:37:23	6.25	-73.7	108.0	1.2	Vélez - Santander
2018/05/09	08:47:51	3.7	-78.5	0.0	1.1	Océano Pacífico
2018/05/09	08:50:06	6.81	-73.15	142.0	1.7	Los Santos - Santander
2018/05/09	09:05:42	6.75	-73.08	143.0	1.4	Los Santos - Santander
2018/05/09	09:12:35	6.75	-73.17	149.0	1.3	Los Santos - Santander
2018/05/09	10:05:39	6.53	-76.59	0.0	2.1	Vigia del Fuerte - Antioquia
2018/05/09	10:12:28	6.31	-76.66	9.0	1.4	Vigia del Fuerte - Antioquia
2018/05/09	10:20:28	5.28	-73.71	160.0	1.6	Lenguazaque - Cundinamarca
2018/05/09	10:28:42	6.83	-73.16	143.0	1.5	Los Santos - Santander
2018/05/09	10:43:35	10.03	-73.06	118.0	1.7	Agustín Codazzi - Cesar
2018/05/09	11:12:34	6.73	-73.16	136.0	2.0	Villanueva - Santander
2018/05/09	11:14:00	11.24	-74.25	22.0	1.7	Mar Caribe
2018/05/09	12:06:44	3.32	-74.47	13.0	1.6	Uribe - Meta
2018/05/09	12:07:23	4.43	-77.82	21.0	1.6	Océano Pacífico
2018/05/09	12:08:44	6.0	-74.33	5.0	1.6	Puerto Boyacá - Boyacá
2018/05/09	13:05:22	5.31	-73.78	156.0	1.3	Ubaté - Cundinamarca
2018/05/09	14:29:47	6.79	-73.12	147.0	1.4	Los Santos - Santander
2018/05/09	14:39:02	6.73	-73.16	133.0	1.5	Villanueva - Santander
2018/05/09	15:04:36	6.88	-73.24	150.0	1.3	Zapatoca - Santander
2018/05/09	15:11:58	6.8	-73.11	146.0	1.5	Los Santos - Santander
2018/05/09	18:02:56	6.79	-73.19	148.0	1.0	Los Santos - Santander
2018/05/09	19:17:33	6.85	-73.15	138.0	1.3	Los Santos - Santander
2018/05/09	19:49:35	6.81	-73.18	146.0	1.2	Los Santos - Santander
2018/05/09	20:36:35	6.8	-76.04	9.0	1.5	Cañasgordas - Antioquia
2018/05/09	21:42:12	6.81	-73.2	145.0	1.6	Zapatoca - Santander
2018/05/09	22:28:57	6.79	-73.14	144.0	1.6	Los Santos - Santander
2018/05/09	22:41:06	6.79	-73.13	149.0	1.3	Los Santos - Santander
2018/05/09	22:47:15	9.34	-73.57	101.0	1.7	Chiriguaná - Cesar
2018/05/09	23:15:46	6.8	-73.11	137.0	1.9	Los Santos - Santander
2018/05/09	23:55:32	6.77	-73.18	137.0	1.5	Los Santos - Santander
2018/05/10	00:07:30	6.76	-76.76	19.0	1.6	Murindó - Antioquia
2018/05/10	00:24:29	6.8	-73.08	129.0	1.5	Los Santos - Santander
2018/05/10	00:34:59	6.72	-74.52	16.0	0.7	Remedios - Antioquia
2018/05/10	00:53:45	6.77	-73.14	148.0	1.2	Los Santos - Santander
2018/05/10	01:12:03	4.37	-77.59	13.0	1.7	Océano Pacífico
2018/05/10	01:18:35	3.86	-76.18	132.0	1.9	Buga - Valle del Cauca
2018/05/10	01:50:33	6.73	-73.1	134.0	1.3	Los Santos - Santander

2018/05/10	02:17:46	6.75	-73.06	140.0	1.3	Los Santos - Santander
2018/05/10	03:20:20	3.43	-76.64	67.0	0.9	Cali - Valle del Cauca
2018/05/10	03:21:42	5.76	-76.1	6.0	2.6	El Carmen - Chocó
2018/05/10	03:38:30	6.7	-74.81	26.0	1.1	Yalí - Antioquia
2018/05/10	03:54:40	6.82	-73.13	139.0	1.8	Los Santos - Santander
2018/05/10	04:03:45	3.4	-74.79	63.0	1.0	Colombia - Huila
2018/05/10	04:23:29	6.8	-73.19	151.0	1.3	Los Santos - Santander
2018/05/10	04:53:49	2.07	-76.19	4.0	0.8	Saladoblanco - Huila
2018/05/10	05:19:15	6.84	-73.07	138.0	1.3	Los Santos - Santander
2018/05/10	05:32:26	6.78	-73.1	142.0	1.7	Los Santos - Santander
2018/05/10	06:38:09	7.53	-73.22	127.0	2.5	El Playón - Santander
2018/05/10	06:56:25	6.74	-73.45	115.0	1.2	San Vicente de Chucurí - Santander
2018/05/10	07:03:37	7.46	-77.95	5.0	2.0	Panama-Colombia
2018/05/10	07:16:29	6.8	-73.16	138.0	1.8	Los Santos - Santander
2018/05/10	07:42:08	6.91	-76.18	8.0	2.2	Uramita - Antioquia
2018/05/10	07:53:52	6.74	-73.14	144.0	1.2	Los Santos - Santander
2018/05/10	08:01:39	6.76	-75.24	52.0	1.4	Gómez Plata - Antioquia
2018/05/10	08:08:19	6.83	-73.12	140.0	1.6	Los Santos - Santander
2018/05/10	08:20:32	6.8	-73.17	149.0	1.3	Los Santos - Santander
2018/05/10	08:25:43	6.86	-73.18	132.0	1.3	Zapatoca - Santander
2018/05/10	08:35:35	6.73	-73.17	146.0	1.2	Villanueva - Santander
2018/05/10	09:12:20	5.28	-73.72	142.0	1.9	Lenguazaque - Cundinamarca
2018/05/10	09:33:04	6.76	-73.18	137.0	1.4	Los Santos - Santander
2018/05/10	09:52:00	6.07	-74.03	87.0	1.1	El Peñón - Santander
2018/05/10	10:13:16	1.01	-77.35	-1.0	1.4	Tangua - Nariño
2018/05/10	10:35:27	5.22	-72.65	-2.0	1.9	Aguazul - Casanare
2018/05/10	10:44:51	5.24	-72.65	0.0	1.7	Aguazul - Casanare
2018/05/10	10:47:42	5.26	-72.73	4.0	1.0	Recetor - Casanare
2018/05/10	11:13:25	2.08	-75.66	26.0	0.8	Garzón - Huila
2018/05/10	11:38:13	6.8	-73.16	132.0	1.2	Los Santos - Santander
2018/05/10	13:00:11	7.57	-73.51	115.0	1.4	Rionegro - Santander
2018/05/10	14:22:58	6.82	-73.16	141.0	1.4	Los Santos - Santander
2018/05/10	15:03:22	6.6	-73.48	105.0	1.5	El Carmen - Santander
2018/05/10	15:31:43	5.86	-73.62	116.0	1.4	Puente Nacional - Santander
2018/05/10	16:03:55	5.33	-73.77	146.0	1.3	Ubaté - Cundinamarca
2018/05/10	16:14:05	7.81	-75.1	47.0	1.3	Caucasia - Antioquia
2018/05/10	16:24:42	7.31	-75.27	11.0	0.7	Tarazá - Antioquia
2018/05/10	16:39:12	6.59	-73.18	10.0	1.2	Tarazá - Antioquia
2018/05/10	17:31:31	3.61	-74.44	10.0	1.1	Uribe - Meta
2018/05/10	17:47:56	5.26	-73.74	155.0	1.6	Cucunubá - Cundinamarca
2018/05/10	18:16:06	2.36	-76.27	3.0	0.7	Inzá - Cauca
2018/05/10	18:26:55	6.75	-73.59	111.0	1.4	El Carmen - Santander
2018/05/10	18:29:38	7.66	-73.7	5.0	1.3	Sabana de Torres - Santander
2018/05/10	19:12:44	6.85	-73.17	151.0	1.1	Zapatoca - Santander
2018/05/10	20:06:11	6.82	-73.2	138.0	1.0	Zapatoca - Santander
2018/05/10	20:21:24	7.57	-73.35	89.0	1.5	La Esperanza - Norte de Santander
2018/05/10	20:38:24	6.8	-73.11	138.0	2.2	Los Santos - Santander
2018/05/10	20:42:59	6.82	-73.2	148.0	1.8	Zapatoca - Santander
2018/05/10	20:45:41	6.8	-73.12	150.0	1.4	Los Santos - Santander
2018/05/10	20:54:50	3.6	-74.41	-0.0	1.6	Uribe - Meta
2018/05/10	20:59:03	6.83	-73.17	151.0	1.6	Los Santos - Santander
2018/05/10	21:32:38	7.27	-73.24	121.0	2.0	Rionegro - Santander

2018/05/10	22:32:09	6.77	-73.05	6.0	0.9	Los Santos - Santander
2018/05/10	23:04:41	7.84	-73.29	140.0	1.2	La Esperanza - Norte de Santander
2018/05/10	23:09:47	6.8	-73.16	145.0	1.2	Los Santos - Santander
2018/05/10	23:52:22	6.78	-73.13	142.0	1.3	Los Santos - Santander
2018/05/11	00:14:00	6.82	-73.15	141.0	1.7	Los Santos - Santander
2018/05/11	00:48:01	6.76	-73.1	133.0	1.7	Los Santos - Santander
2018/05/11	01:04:03	6.78	-73.15	141.0	3.1	Los Santos - Santander
2018/05/11	01:09:32	10.0	-75.58	10.0	1.8	Mar Caribe
2018/05/11	01:15:48	6.77	-73.14	141.0	1.5	Los Santos - Santander
2018/05/11	01:32:33	6.29	-76.87	27.0	1.8	Bojayá (Bellavista) - Chocó
2018/05/11	01:54:48	6.91	-76.1	26.0	1.1	Uramita - Antioquia
2018/05/11	02:06:00	6.8	-73.13	138.0	1.8	Los Santos - Santander
2018/05/11	02:28:56	6.78	-73.18	152.0	1.4	Los Santos - Santander
2018/05/11	03:02:04	7.32	-76.3	-0.0	2.0	Ituango - Antioquia
2018/05/11	03:16:24	6.78	-73.18	142.0	1.2	Los Santos - Santander
2018/05/11	03:34:23	6.74	-73.11	141.0	1.2	Los Santos - Santander
2018/05/11	03:44:42	6.38	-73.62	100.0	1.2	Santa Helena del Opón - Santander
2018/05/11	03:52:58	5.99	-73.74	105.0	1.7	Guavatá - Santander
2018/05/11	04:23:51	6.72	-73.18	139.0	1.4	Villanueva - Santander
2018/05/11	04:47:19	6.79	-73.16	146.0	1.1	Los Santos - Santander
2018/05/11	04:59:37	5.72	-72.67	3.0	1.2	Mongua - Boyacá
2018/05/11	05:44:40	2.04	-75.85	41.0	0.8	Altamira - Huila
2018/05/11	06:03:50	6.84	-73.13	143.0	2.1	Los Santos - Santander
2018/05/11	06:22:25	6.72	-73.18	150.0	1.1	Villanueva - Santander
2018/05/11	06:41:14	6.45	-76.09	8.0	1.6	Urrao - Antioquia
2018/05/11	06:49:33	6.82	-73.18	146.0	1.4	Los Santos - Santander
2018/05/11	08:05:02	6.88	-75.95	-1.0	1.2	Buriticá - Antioquia
2018/05/11	08:36:57	6.8	-73.18	141.0	1.6	Los Santos - Santander
2018/05/11	08:49:25	6.86	-73.33	119.0	1.9	Zapatoca - Santander
2018/05/11	09:11:20	6.71	-73.2	133.0	1.3	Barichara - Santander
2018/05/11	09:22:42	6.79	-73.14	149.0	1.3	Los Santos - Santander
2018/05/11	09:25:06	7.2	-73.19	117.0	1.3	Lebrija - Santander
2018/05/11	09:51:24	6.79	-73.16	139.0	1.4	Los Santos - Santander
2018/05/11	09:53:17	2.07	-75.73	-0.0	0.9	Altamira - Huila
2018/05/11	10:18:35	6.81	-73.15	141.0	2.2	Los Santos - Santander
2018/05/11	11:07:01	2.63	-75.13	3.0	2.0	San Vicente del Caguán - Caquetá
2018/05/11	11:13:09	6.8	-73.15	140.0	1.8	Los Santos - Santander
2018/05/11	11:26:03	10.26	-73.46	115.0	2.0	Valledupar - Cesar
2018/05/11	11:41:45	5.88	-77.66	17.0	2.0	Océano Pacífico
2018/05/11	12:05:39	1.91	-76.05	38.0	0.6	Pitalito - Huila
2018/05/11	12:26:42	6.74	-73.15	139.0	1.2	Los Santos - Santander
2018/05/11	12:55:23	6.78	-73.14	146.0	1.7	Los Santos - Santander
2018/05/11	12:57:54	6.8	-73.09	140.0	1.4	Los Santos - Santander
2018/05/11	13:11:02	6.99	-76.1	24.0	1.1	Dabeiba - Antioquia
2018/05/11	13:44:00	6.73	-73.14	146.0	1.3	Jordán - Santander
2018/05/11	14:07:34	6.65	-73.09	134.0	1.4	Curití - Santander
2018/05/11	14:45:07	6.83	-73.14	148.0	2.0	Los Santos - Santander
2018/05/11	15:45:46	6.79	-73.11	132.0	1.6	Los Santos - Santander
2018/05/11	17:14:20	3.77	-77.23	47.0	1.6	Océano Pacífico
2018/05/11	17:59:12	6.83	-73.2	143.0	1.2	Zapatoca - Santander
2018/05/11	19:44:37	7.47	-74.1	21.0	1.2	San Pablo - Bolívar

2018/05/11	21:41:36	6.4	-73.54	108.0	1.3	Santa Helena del Opón - Santander
2018/05/11	22:16:06	8.15	-74.78	1.0	1.8	San Jacinto del Cauca - Bolívar
2018/05/11	23:07:26	9.46	-73.59	24.0	1.7	Chiriguaná - Cesar
2018/05/11	23:11:14	6.75	-73.08	139.0	1.7	Los Santos - Santander
2018/05/11	23:19:53	6.28	-73.53	3.0	1.5	Contratación - Santander
2018/05/12	00:33:01	11.01	-73.52	21.0	1.7	Dibulla - la Guajira
2018/05/12	00:44:54	7.28	-76.36	11.0	1.4	Mutatá - Antioquia
2018/05/12	00:59:24	6.77	-73.16	144.0	1.4	Los Santos - Santander
2018/05/12	01:23:42	6.85	-73.15	147.0	1.8	Los Santos - Santander
2018/05/12	03:19:23	5.27	-73.72	142.0	1.4	Lenguazaque - Cundinamarca
2018/05/12	04:28:55	3.28	-73.9	0.0	1.7	San Juan de Arama - Meta
2018/05/12	04:29:52	6.83	-73.15	147.0	2.0	Los Santos - Santander
2018/05/12	04:37:53	6.92	-73.04	146.0	1.3	Piedecuesta - Santander
2018/05/12	05:07:39	6.78	-73.12	139.0	1.5	Los Santos - Santander
2018/05/12	05:47:08	6.81	-73.14	141.0	2.1	Los Santos - Santander
2018/05/12	06:06:00	5.28	-73.74	145.0	3.0	Cucunubá - Cundinamarca
2018/05/12	06:37:50	6.72	-73.11	142.0	1.5	Jordán - Santander
2018/05/12	07:32:47	2.53	-75.65	1.0	0.9	Tesalia - Huila
2018/05/12	07:41:52	6.79	-73.11	140.0	1.5	Los Santos - Santander
2018/05/12	08:06:40	6.76	-73.2	142.0	1.4	Villanueva - Santander
2018/05/12	08:41:14	7.45	-73.29	127.0	1.2	El Playón - Santander
2018/05/12	09:06:24	5.7	-74.03	110.0	1.4	Pauna - Boyacá
2018/05/12	09:28:54	6.8	-73.15	141.0	1.4	Los Santos - Santander
2018/05/12	09:40:44	11.04	-72.77	102.0	1.7	Hato Nuevo - la Guajira
2018/05/12	10:30:18	6.38	-73.61	108.0	1.4	Santa Helena del Opón - Santander
2018/05/12	10:55:26	6.78	-73.12	137.0	1.3	Los Santos - Santander
2018/05/12	11:19:57	6.77	-73.14	146.0	2.7	Los Santos - Santander
2018/05/12	12:37:35	6.78	-73.11	138.0	2.7	Los Santos - Santander
2018/05/12	12:45:51	6.81	-73.13	135.0	2.0	Los Santos - Santander
2018/05/12	13:08:06	6.79	-73.18	149.0	1.5	Los Santos - Santander
2018/05/12	13:20:06	6.78	-73.14	136.0	2.2	Los Santos - Santander
2018/05/12	13:21:57	6.79	-73.16	143.0	2.0	Los Santos - Santander
2018/05/12	14:09:50	6.75	-73.11	137.0	1.6	Los Santos - Santander
2018/05/12	14:25:26	9.02	-77.87	61.0	2.4	Cerca de la Costa de Colombia
2018/05/12	15:48:21	6.82	-73.09	134.0	1.7	Los Santos - Santander
2018/05/12	15:51:37	7.36	-73.93	11.0	1.6	Cantagallo - Bolívar
2018/05/12	15:53:12	6.73	-73.06	133.0	1.9	Aratoca - Santander
2018/05/12	15:57:08	6.8	-73.13	139.0	1.9	Los Santos - Santander
2018/05/12	17:01:52	6.86	-73.13	142.0	1.9	Los Santos - Santander
2018/05/12	17:06:54	1.89	-76.01	4.0	1.4	Pitalito - Huila
2018/05/12	17:28:46	6.73	-72.99	142.0	1.3	Aratoca - Santander
2018/05/12	20:08:08	6.8	-73.17	151.0	1.2	Los Santos - Santander
2018/05/12	20:28:45	3.27	-74.39	0.0	1.4	Uribe - Meta
2018/05/12	20:42:44	6.81	-73.16	140.0	1.4	Los Santos - Santander
2018/05/12	20:50:08	6.8	-73.12	141.0	1.9	Los Santos - Santander
2018/05/12	21:16:15	4.86	-76.37	74.0	1.9	San José del Palmar - Chocó
2018/05/12	22:11:52	6.66	-73.17	147.0	1.8	Villanueva - Santander
2018/05/13	00:04:07	5.77	-73.87	107.0	1.1	Albania - Santander
2018/05/13	00:36:45	6.73	-73.17	145.0	1.4	Villanueva - Santander
2018/05/13	02:13:59	3.9	-72.07	25.0	1.8	Puerto Gaitán - Meta
2018/05/13	02:41:23	1.6	-76.98	8.0	1.5	La Cruz - Nariño

2018/05/13	03:20:14	4.88	-77.75	40.0	2.1	Océano Pacífico
2018/05/13	03:33:00	2.94	-74.69	0.0	1.7	Uribe - Meta
2018/05/13	03:36:32	6.84	-73.17	148.0	1.6	Zapatoca - Santander
2018/05/13	05:06:08	6.81	-73.13	141.0	2.1	Los Santos - Santander
2018/05/13	05:44:44	6.82	-73.15	137.0	2.3	Los Santos - Santander
2018/05/13	07:06:59	6.87	-72.32	4.0	1.3	Cubará - Boyacá
2018/05/13	07:56:30	0.47	-77.49	0.0	2.1	Ipiales - Nariño
2018/05/13	08:23:43	6.8	-73.11	144.0	1.7	Los Santos - Santander
2018/05/13	08:25:45	3.62	-76.61	-1.0	3.0	La Cumbre - Valle del Cauca
2018/05/13	08:42:57	6.9	-73.18	125.0	1.5	Girón - Santander
2018/05/13	08:45:32	9.01	-77.36	45.0	1.7	Cerca de la Costa de Colombia
2018/05/13	09:30:41	6.78	-73.18	137.0	1.4	Los Santos - Santander
2018/05/13	09:38:10	4.92	-76.3	105.0	2.6	San José del Palmar - Chocó
2018/05/13	09:56:06	6.69	-73.18	142.0	1.4	Villanueva - Santander
2018/05/13	10:11:10	1.89	-76.05	2.0	1.3	Pitalito - Huila
2018/05/13	10:23:56	6.81	-73.15	138.0	2.1	Los Santos - Santander
2018/05/13	10:51:43	6.82	-73.15	135.0	2.1	Los Santos - Santander
2018/05/13	11:29:36	8.56	-73.14	129.0	1.5	El Tarra - Norte de Santander
2018/05/13	11:42:05	6.74	-73.08	134.0	1.7	Los Santos - Santander
2018/05/13	12:13:15	6.8	-73.11	145.0	1.7	Los Santos - Santander
2018/05/13	12:29:52	8.59	-73.3	102.0	1.8	Teorama - Norte de Santander
2018/05/13	12:56:52	6.29	-73.59	102.0	1.6	El Guacamayo - Santander
2018/05/13	13:37:00	2.31	-79.38	13.0	2.6	Océano Pacífico
2018/05/13	13:42:37	1.8	-75.64	0.0	1.8	Florencia - Caquetá
2018/05/13	14:00:41	7.0	-73.13	155.0	1.6	Girón - Santander
2018/05/13	14:05:19	6.78	-73.14	145.0	1.5	Los Santos - Santander
2018/05/13	14:14:58	6.8	-73.12	137.0	1.7	Los Santos - Santander
2018/05/13	14:18:35	7.12	-76.21	0.0	1.3	Dabeiba - Antioquia
2018/05/13	14:20:45	6.81	-73.14	142.0	1.7	Los Santos - Santander
2018/05/13	15:30:02	6.78	-73.04	149.0	1.6	Los Santos - Santander
2018/05/13	15:37:20	6.79	-73.18	141.0	1.4	Los Santos - Santander
2018/05/13	15:48:10	6.88	-73.14	136.0	2.2	Los Santos - Santander
2018/05/13	16:06:47	6.8	-73.11	127.0	1.5	Los Santos - Santander
2018/05/13	16:17:36	6.81	-73.14	143.0	2.2	Los Santos - Santander
2018/05/13	16:24:45	6.82	-73.18	141.0	1.2	Los Santos - Santander
2018/05/13	17:08:28	4.23	-76.84	53.0	1.4	El Litoral del San Juán (Docordó) - Chocó
2018/05/13	17:23:30	9.02	-73.23	4.0	1.2	Convención - Norte de Santander
2018/05/13	18:42:29	7.39	-75.04	2.0	2.0	Anorí - Antioquia
2018/05/13	18:49:08	6.71	-73.13	133.0	1.9	Jordán - Santander
2018/05/13	18:53:22	6.8	-73.1	139.0	1.9	Los Santos - Santander
2018/05/13	20:08:13	6.15	-73.72	115.0	1.2	Vélez - Santander
2018/05/13	20:33:42	6.83	-73.26	123.0	1.7	Zapatoca - Santander
2018/05/13	21:33:03	6.77	-73.12	134.0	2.8	Los Santos - Santander
2018/05/13	21:39:23	6.8	-73.18	145.0	1.6	Los Santos - Santander
2018/05/13	22:47:45	6.77	-73.18	152.0	1.5	Los Santos - Santander
2018/05/13	23:18:36	6.78	-73.15	151.0	1.5	Los Santos - Santander
2018/05/13	23:43:12	10.54	-73.64	74.0	1.6	Fundación - Magdalena
2018/05/14	00:24:19	6.83	-73.17	144.0	1.8	Los Santos - Santander
2018/05/14	00:40:30	4.22	-76.77	62.0	1.3	El Litoral del San Juán (Docordó) - Chocó
2018/05/14	00:57:35	6.89	-73.12	146.0	1.3	Los Santos - Santander
2018/05/14	01:02:21	6.8	-73.16	138.0	1.8	Los Santos - Santander

2018/05/14	01:11:20	6.79	-73.19	139.0	1.5	Los Santos - Santander
2018/05/14	01:14:16	6.81	-73.16	139.0	1.1	Los Santos - Santander
2018/05/14	01:23:24	6.77	-73.2	137.0	1.3	Los Santos - Santander
2018/05/14	01:28:44	6.84	-73.14	148.0	1.7	Los Santos - Santander
2018/05/14	01:48:33	6.35	-76.15	-1.0	1.7	Urrao - Antioquia
2018/05/14	01:53:59	6.85	-73.11	130.0	1.3	Los Santos - Santander
2018/05/14	02:24:59	4.24	-76.82	64.0	1.3	El Litoral del San Juán (Docordó) - Chocó
2018/05/14	03:21:56	6.62	-74.78	24.0	1.1	Yolombó - Antioquia
2018/05/14	03:35:07	8.91	-77.38	16.0	1.9	Panama-Colombia
2018/05/14	03:37:37	9.22	-73.49	97.0	1.3	Curumaní - Cesar
2018/05/14	03:41:00	6.78	-73.14	130.0	2.1	Los Santos - Santander
2018/05/14	03:48:19	6.74	-73.15	143.0	1.6	Los Santos - Santander
2018/05/14	04:13:50	6.83	-73.11	123.0	1.3	Los Santos - Santander
2018/05/14	04:24:43	2.15	-75.86	77.0	1.1	Tarqui - Huila
2018/05/14	04:30:30	6.8	-73.14	146.0	1.5	Los Santos - Santander
2018/05/14	04:50:27	6.65	-73.23	149.0	1.4	Barichara - Santander
2018/05/14	05:11:09	6.47	-73.47	109.0	1.2	Simacota - Santander
2018/05/14	05:13:47	5.2	-76.12	111.0	2.2	Pueblo Rico - Risaralda
2018/05/14	05:27:56	7.19	-75.9	15.0	1.6	Peque - Antioquia
2018/05/14	05:46:33	6.57	-73.41	117.0	2.0	Hato - Santander
2018/05/14	05:51:45	6.8	-73.13	138.0	1.6	Los Santos - Santander
2018/05/14	05:57:29	2.26	-75.67	1.0	1.1	Agrado - Huila
2018/05/14	06:22:38	2.11	-75.81	0.0	1.2	Tarqui - Huila
2018/05/14	06:34:27	6.84	-73.14	146.0	1.5	Los Santos - Santander
2018/05/14	06:36:51	3.83	-71.56	0.0	2.1	Puerto Gaitán - Meta
2018/05/14	06:46:19	6.82	-73.15	141.0	1.7	Los Santos - Santander
2018/05/14	07:01:58	6.38	-73.64	108.0	1.6	Santa Helena del Opón - Santander
2018/05/14	07:41:06	4.33	-76.91	63.0	1.8	El Litoral del San Juán (Docordó) - Chocó
2018/05/14	08:14:52	6.67	-73.17	142.0	2.4	Villanueva - Santander
2018/05/14	08:31:29	6.81	-73.16	143.0	1.5	Los Santos - Santander
2018/05/14	08:42:39	6.83	-73.12	139.0	1.8	Los Santos - Santander
2018/05/14	08:56:13	6.71	-73.11	143.0	1.5	Jordán - Santander
2018/05/14	09:06:34	6.78	-73.16	156.0	1.4	Los Santos - Santander
2018/05/14	09:10:47	7.22	-74.79	9.0	1.1	Segovia - Antioquia
2018/05/14	10:03:45	5.94	-73.71	111.0	1.8	Guavatá - Santander
2018/05/14	10:06:46	1.87	-76.12	15.0	0.7	Pitalito - Huila
2018/05/14	10:12:06	4.32	-76.77	85.0	1.4	El Litoral del San Juán (Docordó) - Chocó
2018/05/14	10:55:33	10.15	-73.26	97.0	1.6	San Diego - Cesar
2018/05/14	10:56:42	4.32	-76.9	65.0	1.6	El Litoral del San Juán (Docordó) - Chocó
2018/05/14	11:53:39	2.23	-75.84	-0.0	1.0	Pital - Huila
2018/05/14	12:32:47	7.2	-76.19	5.0	1.8	Ituango - Antioquia
2018/05/14	12:56:07	6.08	-72.82	0.0	1.3	Tutazá - Boyacá
2018/05/14	13:06:10	6.73	-73.06	119.0	1.4	Jordán - Santander
2018/05/14	13:20:43	8.77	-73.65	7.0	1.7	Pelaya - Cesar
2018/05/14	14:45:10	6.81	-73.16	143.0	1.4	Los Santos - Santander
2018/05/14	14:57:49	6.72	-76.74	0.0	1.7	Murindó - Antioquia
2018/05/14	16:55:18	6.67	-73.13	139.0	1.4	Villanueva - Santander
2018/05/14	17:35:09	11.16	-72.77	0.0	1.7	Riohacha - la Guajira
2018/05/14	18:26:17	6.88	-73.12	147.0	2.5	Los Santos - Santander
2018/05/14	19:35:53	3.95	-76.38	20.0	1.4	Yotoco - Valle del Cauca
2018/05/14	20:27:19	3.11	-77.76	0.0	1.4	Océano Pacífico

2018/05/14	20:40:24	6.79	-73.16	144.0	1.5	Los Santos - Santander
2018/05/14	21:04:19	6.82	-73.14	142.0	1.9	Los Santos - Santander
2018/05/14	21:11:41	6.89	-73.18	153.0	1.4	Girón - Santander
2018/05/14	21:23:58	2.42	-75.52	6.0	1.2	Gigante - Huila
2018/05/14	21:28:45	2.14	-76.07	3.0	1.4	La Argentina - Huila
2018/05/14	22:05:30	5.31	-72.83	0.0	1.6	Chámeza - Casanare
2018/05/14	23:28:26	5.01	-74.81	3.0	1.1	Armero (Guayabal) - Tolima
2018/05/14	23:53:14	5.58	-73.86	125.0	1.6	Caldas - Boyacá
2018/05/15	00:37:18	6.8	-72.99	132.0	1.5	Aratoca - Santander
2018/05/15	00:45:28	6.83	-73.16	152.0	1.6	Los Santos - Santander
2018/05/15	00:46:04	2.46	-75.55	8.0	1.2	Gigante - Huila
2018/05/15	01:05:49	6.63	-73.55	105.0	1.1	El Carmen - Santander
2018/05/15	01:19:10	9.07	-73.21	104.0	1.7	El Carmen - Norte de Santander
2018/05/15	01:24:30	6.55	-74.17	24.0	1.0	Cimitarra - Santander
2018/05/15	01:39:39	2.1	-75.75	15.0	0.7	Altamira - Huila
2018/05/15	01:47:18	4.95	-72.96	-2.0	2.4	Sabanalarga - Casanare
2018/05/15	01:56:15	5.03	-72.84	0.0	1.1	Tauramena - Casanare
2018/05/15	01:56:42	1.41	-77.21	-0.0	1.1	Buesaco - Nariño
2018/05/15	02:06:18	7.16	-76.04	0.0	1.6	Dabeiba - Antioquia
2018/05/15	02:13:32	6.8	-73.13	161.0	1.4	Los Santos - Santander
2018/05/15	02:23:57	6.87	-73.16	149.0	1.7	Los Santos - Santander
2018/05/15	02:37:47	3.11	-74.56	27.0	1.0	Uribe - Meta
2018/05/15	02:57:09	6.75	-73.13	132.0	1.4	Los Santos - Santander
2018/05/15	03:09:43	6.7	-73.19	154.0	1.4	Barichara - Santander
2018/05/15	03:14:13	6.78	-73.15	138.0	1.7	Los Santos - Santander
2018/05/15	03:47:11	5.49	-74.57	0.0	0.8	Caparrapí - Cundinamarca
2018/05/15	03:48:11	6.75	-73.14	147.0	1.1	Los Santos - Santander
2018/05/15	04:26:35	2.0	-76.02	4.0	0.8	Saladoblanco - Huila
2018/05/15	04:30:10	8.35	-76.49	18.0	1.2	Turbo - Antioquia
2018/05/15	04:48:18	6.79	-73.2	148.0	1.5	Zapatoca - Santander
2018/05/15	05:26:10	6.77	-73.06	141.0	1.4	Los Santos - Santander
2018/05/15	05:27:34	6.77	-73.23	121.0	1.4	Zapatoca - Santander
2018/05/15	05:27:35	5.31	-77.12	27.0	1.8	Bajo Baudó (Pizarro) - Chocó
2018/05/15	05:45:29	6.88	-73.16	144.0	1.0	Los Santos - Santander
2018/05/15	05:53:38	7.36	-72.75	70.0	1.0	Mutiscua - Norte de Santander
2018/05/15	06:57:03	6.79	-73.12	140.0	1.6	Los Santos - Santander
2018/05/15	07:24:30	4.92	-72.96	0.0	1.3	Sabanalarga - Casanare
2018/05/15	07:34:30	6.81	-73.14	145.0	1.8	Los Santos - Santander
2018/05/15	08:38:49	5.89	-73.73	107.0	1.2	Puente Nacional - Santander
2018/05/15	09:29:21	6.66	-73.18	146.0	1.2	Villanueva - Santander
2018/05/15	09:55:35	5.65	-74.14	102.0	1.7	San Pablo de Borbur - Boyacá
2018/05/15	09:56:58	6.79	-73.17	133.0	1.2	Los Santos - Santander
2018/05/15	10:10:16	6.81	-73.18	144.0	1.6	Los Santos - Santander
2018/05/15	10:26:16	6.75	-73.17	138.0	1.5	Los Santos - Santander
2018/05/15	11:51:07	6.82	-73.18	146.0	1.6	Los Santos - Santander
2018/05/15	11:51:55	6.77	-73.12	134.0	1.4	Los Santos - Santander
2018/05/15	12:03:31	6.83	-73.1	127.0	1.7	Los Santos - Santander
2018/05/15	12:23:31	6.84	-73.19	136.0	1.3	Zapatoca - Santander
2018/05/15	14:38:01	2.44	-75.61	0.0	1.2	Tesalia - Huila
2018/05/15	15:57:09	6.77	-73.1	140.0	1.6	Los Santos - Santander
2018/05/15	16:02:34	5.77	-73.88	113.0	1.5	Albania - Santander
2018/05/15	16:34:10	11.51	-74.29	2.0	1.4	Mar Caribe

2018/05/15	17:26:25	6.7	-73.21	148.0	1.5	Barichara - Santander
2018/05/15	18:22:49	9.53	-73.2	123.0	1.6	La Jagua de Ibirico - Cesar
2018/05/15	18:53:54	6.84	-73.21	137.0	1.4	Zapatoca - Santander
2018/05/15	19:33:51	6.79	-73.12	140.0	1.9	Los Santos - Santander
2018/05/15	19:53:31	5.13	-76.26	86.0	2.3	Tadó - Chocó
2018/05/15	20:49:07	7.37	-77.11	9.0	2.0	Riosucio - Chocó
2018/05/15	21:14:48	6.8	-73.11	144.0	2.8	Los Santos - Santander
2018/05/15	21:19:22	6.88	-73.16	132.0	1.4	Los Santos - Santander
2018/05/15	21:23:36	2.36	-75.63	4.0	1.5	Gigante - Huila
2018/05/15	21:38:24	2.64	-74.25	10.0	1.4	Uribe - Meta
2018/05/15	21:38:29	6.57	-73.34	124.0	1.3	Hato - Santander
2018/05/15	22:51:34	6.57	-73.24	152.0	1.6	Cabrera - Santander
2018/05/15	23:26:15	5.27	-73.69	147.0	1.9	Lenguazaque - Cundinamarca
2018/05/15	23:50:31	6.77	-73.17	143.0	1.5	Los Santos - Santander
2018/05/16	00:18:51	6.85	-73.14	147.0	1.5	Los Santos - Santander
2018/05/16	00:26:38	6.31	-73.6	94.0	1.4	Contratación - Santander
2018/05/16	00:33:07	10.89	-73.43	68.0	1.4	Dibulla - la Guajira
2018/05/16	01:17:42	6.8	-73.18	143.0	1.7	Los Santos - Santander
2018/05/16	01:44:34	6.76	-73.19	141.0	1.5	Villanueva - Santander
2018/05/16	02:03:53	10.19	-72.91	125.0	1.9	Agustín Codazzi - Cesar
2018/05/16	02:23:53	6.81	-73.14	143.0	2.3	Los Santos - Santander
2018/05/16	03:26:54	8.27	-75.34	11.0	1.5	Buenavista - Córdoba
2018/05/16	05:21:49	8.21	-72.84	133.0	1.7	Sardinata - Norte de Santander
2018/05/16	05:40:57	4.3	-76.7	58.0	1.4	El Litoral del San Juán (Docordó) - Chocó
2018/05/16	05:45:16	4.13	-76.73	45.0	1.5	El Litoral del San Juán (Docordó) - Chocó
2018/05/16	06:38:01	6.67	-73.18	143.0	1.5	Villanueva - Santander
2018/05/16	07:12:57	7.31	-76.53	19.0	1.3	Mutatá - Antioquia
2018/05/16	07:35:27	8.32	-76.97	24.0	2.0	Mar Caribe
2018/05/16	08:52:30	6.73	-73.18	147.0	1.3	Villanueva - Santander
2018/05/16	09:13:52	4.25	-76.92	6.0	1.3	El Litoral del San Juán (Docordó) - Chocó
2018/05/16	09:23:31	7.43	-73.17	122.0	1.6	El Playón - Santander
2018/05/16	09:31:48	5.99	-73.79	119.0	1.4	Bolivar - Santander
2018/05/16	10:28:45	1.74	-77.12	-2.0	2.2	Mercaderes - Cauca
2018/05/16	13:31:04	10.42	-73.5	0.0	1.5	Pueblo Bello - Cesar
2018/05/16	13:36:55	6.77	-73.28	120.0	1.7	Zapatoca - Santander
2018/05/16	13:51:49	7.06	-76.17	-0.0	1.4	Dabeiba - Antioquia
2018/05/16	14:38:52	3.45	-74.01	8.0	1.3	San Juan de Arama - Meta
2018/05/16	15:58:40	6.77	-73.21	142.0	1.3	Zapatoca - Santander
2018/05/16	16:03:59	6.82	-73.17	152.0	1.3	Los Santos - Santander
2018/05/16	16:25:22	6.81	-73.19	148.0	1.2	Los Santos - Santander
2018/05/16	16:56:48	6.73	-73.12	129.0	1.3	Jordán - Santander
2018/05/16	17:21:38	4.11	-76.73	52.0	1.1	El Litoral del San Juán (Docordó) - Chocó
2018/05/16	17:54:38	8.24	-73.15	134.0	2.9	La Playa - Norte de Santander
2018/05/16	18:04:14	4.19	-76.75	55.0	1.4	El Litoral del San Juán (Docordó) - Chocó
2018/05/16	18:09:27	6.85	-73.19	147.0	1.8	Zapatoca - Santander
2018/05/16	18:10:30	6.2	-73.75	124.0	1.3	Vélez - Santander
2018/05/16	18:19:40	6.74	-73.13	136.0	1.3	Los Santos - Santander
2018/05/16	18:31:06	6.81	-73.17	144.0	1.3	Los Santos - Santander
2018/05/16	18:38:29	6.8	-73.17	142.0	1.5	Los Santos - Santander
2018/05/16	18:45:11	2.02	-76.07	32.0	0.7	Saladoblanco - Huila
2018/05/16	19:17:08	11.42	-72.24	-1.0	1.9	Maicao - la Guajira

2018/05/16	19:18:06	6.02	-73.68	109.0	1.4	Vélez - Santander
2018/05/16	19:20:33	6.17	-73.66	113.0	1.4	La Paz - Santander
2018/05/16	19:52:50	1.96	-76.1	29.0	0.9	Pitalito - Huila
2018/05/16	20:10:15	6.73	-73.09	139.0	1.5	Jordán - Santander
2018/05/16	20:55:59	4.23	-76.72	58.0	1.2	El Litoral del San Juán (Docordó) - Chocó
2018/05/16	21:11:56	6.78	-73.26	124.0	1.6	Zapatoca - Santander
2018/05/16	23:05:08	7.19	-75.87	58.0	1.1	Ituango - Antioquia
2018/05/16	23:06:35	6.8	-73.21	139.0	1.5	Zapatoca - Santander
2018/05/16	23:15:12	6.66	-73.58	18.0	1.1	El Carmen - Santander
2018/05/17	00:07:27	6.81	-73.15	143.0	1.8	Los Santos - Santander
2018/05/17	00:14:18	3.37	-74.8	13.0	2.2	Colombia - Huila
2018/05/17	00:29:19	3.33	-74.81	9.0	1.3	Colombia - Huila
2018/05/17	01:44:21	6.8	-73.14	144.0	1.4	Los Santos - Santander
2018/05/17	01:45:56	12.7	-71.03	81.0	2.7	Cerca de la Costa de Colombia
2018/05/17	02:16:09	6.81	-73.14	143.0	2.4	Los Santos - Santander
2018/05/17	03:32:28	6.83	-73.18	144.0	1.2	Zapatoca - Santander
2018/05/17	03:46:08	4.64	-74.74	3.0	1.5	Pulí - Cundinamarca
2018/05/17	04:10:32	6.82	-73.17	147.0	1.1	Los Santos - Santander
2018/05/17	04:33:12	6.78	-73.15	153.0	1.4	Los Santos - Santander
2018/05/17	05:32:18	3.67	-74.57	43.0	1.3	Colombia - Huila
2018/05/17	05:42:14	5.65	-73.83	125.0	1.3	Chiquinquirá - Boyacá
2018/05/17	05:43:29	6.82	-73.19	143.0	1.5	Zapatoca - Santander
2018/05/17	05:55:27	6.77	-73.1	134.0	1.1	Los Santos - Santander
2018/05/17	05:57:46	6.8	-73.19	137.0	1.6	Los Santos - Santander
2018/05/17	06:03:47	2.93	-74.79	12.0	1.1	San Vicente del Caguán - Caquetá
2018/05/17	06:43:47	6.84	-73.16	144.0	2.2	Los Santos - Santander
2018/05/17	07:27:35	6.8	-73.17	143.0	1.2	Los Santos - Santander
2018/05/17	07:31:25	6.54	-73.51	128.0	1.3	El Carmen - Santander
2018/05/17	07:54:12	6.79	-73.14	136.0	1.3	Los Santos - Santander
2018/05/17	08:06:46	6.53	-74.81	5.0	0.5	Maceo - Antioquia
2018/05/17	08:42:52	6.8	-73.15	145.0	1.6	Los Santos - Santander
2018/05/17	09:39:12	8.68	-73.41	94.0	1.8	El Carmen - Norte de Santander
2018/05/17	09:43:14	6.8	-73.09	151.0	1.4	Los Santos - Santander
2018/05/17	09:51:35	10.82	-73.68	25.0	1.5	Aracataca - Magdalena
2018/05/17	10:23:38	4.18	-76.72	52.0	1.4	El Litoral del San Juán (Docordó) - Chocó
2018/05/17	10:31:20	6.73	-73.07	139.0	1.6	Jordán - Santander
2018/05/17	10:37:14	1.84	-76.08	30.0	1.0	Pitalito - Huila
2018/05/17	10:52:47	5.26	-73.75	146.0	1.7	Cucunubá - Cundinamarca
2018/05/17	11:52:46	6.18	-73.75	104.0	1.2	Vélez - Santander
2018/05/17	12:09:08	11.44	-73.05	13.0	1.8	Riohacha - la Guajira
2018/05/17	13:00:29	6.8	-73.19	148.0	1.6	Los Santos - Santander
2018/05/17	13:47:02	6.83	-73.31	118.0	2.0	Zapatoca - Santander
2018/05/17	14:33:52	7.21	-73.34	9.0	1.8	Lebrija - Santander
2018/05/17	14:45:37	2.63	-75.15	3.0	1.5	San Vicente del Caguán - Caquetá
2018/05/17	15:19:24	3.17	-76.49	14.0	1.0	Villa Rica - Cauca
2018/05/17	15:36:25	6.81	-73.15	141.0	2.1	Los Santos - Santander
2018/05/17	16:40:20	6.83	-75.58	15.0	1.3	Santa Rosa de Osos - Antioquia
2018/05/17	16:46:53	7.05	-73.95	18.0	1.5	Yondó (Casabe) - Antioquia
2018/05/17	17:01:38	6.76	-73.14	138.0	2.1	Los Santos - Santander
2018/05/17	18:54:26	6.79	-73.18	146.0	1.4	Los Santos - Santander
2018/05/17	19:15:41	5.03	-73.29	0.0	1.8	Macanal - Boyacá

2018/05/17	20:10:44	5.88	-74.91	5.0	1.5	San Francisco - Antioquia
2018/05/17	20:13:42	6.77	-73.16	138.0	1.8	Los Santos - Santander
2018/05/17	20:17:47	2.41	-75.55	11.0	0.9	Gigante - Huila
2018/05/17	20:27:38	6.76	-73.08	139.0	1.5	Los Santos - Santander
2018/05/17	20:45:15	1.9	-76.05	25.0	0.8	Pitalito - Huila
2018/05/17	21:30:24	5.15	-76.21	27.0	1.8	San José del Palmar - Chocó
2018/05/17	21:50:33	7.01	-76.22	-0.0	2.0	Dabeiba - Antioquia
2018/05/17	22:01:21	6.86	-73.14	145.0	1.7	Los Santos - Santander
2018/05/17	22:01:51	4.5	-76.45	24.0	1.7	Sipí - Chocó
2018/05/17	22:07:43	5.02	-73.25	0.0	1.8	Macanal - Boyacá
2018/05/17	23:13:41	7.9	-73.02	4.0	1.4	Villa Caro - Norte de Santander
2018/05/17	23:18:36	5.23	-73.61	11.0	0.9	Villapinzón - Cundinamarca
2018/05/17	23:36:54	1.7	-76.12	43.0	1.0	Palestina - Huila
2018/05/18	00:04:42	6.82	-73.12	135.0	1.3	Los Santos - Santander
2018/05/18	00:23:57	4.16	-76.81	47.0	1.9	El Litoral del San Juán (Docordó) - Chocó
2018/05/18	00:34:50	6.74	-73.13	159.0	1.3	Los Santos - Santander
2018/05/18	00:37:18	1.91	-76.06	26.0	0.7	Pitalito - Huila
2018/05/18	01:07:52	10.47	-72.91	121.0	1.6	Urumita - la Guajira
2018/05/18	01:24:20	5.12	-73.4	4.0	1.2	Pachavita - Boyacá
2018/05/18	01:41:54	7.36	-76.7	-1.0	2.0	Riosucio - Chocó
2018/05/18	01:56:03	7.25	-73.35	127.0	1.2	Lebrija - Santander
2018/05/18	02:25:16	6.75	-73.32	131.0	1.2	Zapatoca - Santander
2018/05/18	02:45:54	6.81	-73.13	147.0	1.4	Los Santos - Santander
2018/05/18	02:52:04	6.78	-73.11	138.0	1.5	Los Santos - Santander
2018/05/18	02:55:21	6.79	-73.13	137.0	1.8	Los Santos - Santander
2018/05/18	03:32:29	6.29	-73.74	88.0	1.1	Landázuri - Santander
2018/05/18	03:33:20	6.79	-73.13	141.0	1.6	Los Santos - Santander
2018/05/18	03:35:35	7.36	-76.68	-2.0	1.8	Mutatá - Antioquia
2018/05/18	04:10:18	6.8	-73.21	142.0	1.1	Zapatoca - Santander
2018/05/18	04:42:00	6.76	-73.17	146.0	1.1	Los Santos - Santander
2018/05/18	04:56:09	6.91	-76.35	0.0	1.6	Dabeiba - Antioquia
2018/05/18	06:03:03	6.76	-73.08	139.0	1.8	Los Santos - Santander
2018/05/18	06:16:15	6.76	-73.07	125.0	1.1	Los Santos - Santander
2018/05/18	08:04:32	6.82	-73.14	142.0	1.6	Los Santos - Santander
2018/05/18	08:06:00	6.81	-73.15	148.0	1.7	Los Santos - Santander
2018/05/18	08:45:45	6.73	-73.37	126.0	1.4	Galán - Santander
2018/05/18	08:48:32	3.89	-76.37	23.0	1.0	Yotoco - Valle del Cauca
2018/05/18	09:49:43	6.77	-73.2	142.0	1.3	Los Santos - Santander
2018/05/18	10:00:19	6.23	-73.6	105.0	1.0	La Paz - Santander
2018/05/18	10:14:12	6.8	-73.19	141.0	1.7	Los Santos - Santander
2018/05/18	10:15:35	1.78	-76.27	0.0	2.2	San Agustín - Huila
2018/05/18	10:38:41	6.75	-73.16	149.0	1.5	Los Santos - Santander
2018/05/18	11:27:31	2.96	-76.07	-0.0	1.2	Páez (Belalcázar) - Cauca
2018/05/18	12:03:40	6.59	-76.68	4.0	1.6	Vigia del Fuerte - Antioquia
2018/05/18	13:36:05	6.8	-73.16	144.0	3.7	Los Santos - Santander
2018/05/18	13:53:01	6.79	-73.12	139.0	2.1	Los Santos - Santander
2018/05/18	14:07:20	4.22	-76.95	4.0	1.3	El Litoral del San Juán (Docordó) - Chocó
2018/05/18	14:13:08	4.18	-76.72	61.0	1.4	El Litoral del San Juán (Docordó) - Chocó
2018/05/18	16:06:24	6.53	-73.06	136.0	1.3	San Gil - Santander
2018/05/18	16:09:13	6.35	-76.82	6.0	2.2	Bojayá (Bellavista) - Chocó
2018/05/18	16:30:20	5.25	-73.72	147.0	1.8	Cucunubá - Cundinamarca
2018/05/18	17:10:52	6.83	-73.14	141.0	1.9	Los Santos - Santander

2018/05/18	17:29:26	6.8	-73.13	141.0	2.1	Los Santos - Santander
2018/05/18	17:45:36	6.76	-73.15	139.0	1.9	Los Santos - Santander
2018/05/18	17:51:34	5.81	-75.94	4.0	2.5	Hispania - Antioquia
2018/05/18	18:36:50	6.81	-73.15	142.0	1.7	Los Santos - Santander
2018/05/18	20:04:46	6.78	-73.07	136.0	1.4	Los Santos - Santander
2018/05/18	21:12:22	6.8	-73.22	116.0	1.7	Zapatoca - Santander
2018/05/18	21:44:17	6.05	-74.46	10.0	1.1	Puerto Boyacá - Boyacá
2018/05/18	22:08:55	2.47	-75.47	11.0	1.3	Gigante - Huila
2018/05/18	22:18:06	4.7	-73.46	0.0	1.1	Gachalá - Cundinamarca
2018/05/18	22:35:07	2.43	-75.57	10.0	1.6	Gigante - Huila
2018/05/18	22:58:57	8.29	-73.44	103.0	2.0	Rio de Oro - Cesar
2018/05/18	23:11:38	7.56	-76.62	28.0	1.6	Chigorodó - Antioquia
2018/05/18	23:12:53	6.81	-73.17	144.0	2.0	Los Santos - Santander
2018/05/18	23:35:38	6.75	-73.11	130.0	1.6	Los Santos - Santander
2018/05/18	23:49:01	6.85	-73.16	139.0	2.0	Los Santos - Santander
2018/05/19	00:11:07	6.75	-73.13	139.0	1.4	Los Santos - Santander
2018/05/19	00:18:38	6.85	-73.16	144.0	1.6	Los Santos - Santander
2018/05/19	00:43:41	6.8	-73.13	142.0	1.5	Los Santos - Santander
2018/05/19	00:46:12	6.81	-73.17	145.0	1.5	Los Santos - Santander
2018/05/19	01:12:13	6.82	-73.17	145.0	1.7	Los Santos - Santander
2018/05/19	01:18:06	10.06	-75.49	15.0	2.1	Arjona - Bolívar
2018/05/19	01:58:56	6.22	-73.54	100.0	1.5	Aguada - Santander
2018/05/19	02:22:36	6.84	-76.25	-0.0	1.1	Frontino - Antioquia
2018/05/19	02:30:56	6.77	-73.09	138.0	1.4	Los Santos - Santander
2018/05/19	02:44:43	6.78	-73.16	143.0	1.1	Los Santos - Santander
2018/05/19	02:56:30	6.8	-73.17	148.0	1.5	Los Santos - Santander
2018/05/19	03:00:31	10.73	-74.05	0.0	1.5	Ciénaga - Magdalena
2018/05/19	03:34:16	3.83	-76.17	140.0	1.1	Buga - Valle del Cauca
2018/05/19	03:58:35	8.28	-72.95	133.0	1.6	Sardinata - Norte de Santander
2018/05/19	04:38:25	6.19	-73.65	106.0	1.2	La Paz - Santander
2018/05/19	04:42:03	2.75	-76.92	105.0	1.3	El Tambo - Cauca
2018/05/19	04:48:51	6.8	-73.09	140.0	1.7	Los Santos - Santander
2018/05/19	04:50:56	8.51	-73.0	132.0	1.7	San Calixto - Norte de Santander
2018/05/19	04:59:03	5.42	-73.78	141.0	1.5	Fúquene - Cundinamarca
2018/05/19	05:06:12	9.78	-77.5	3.0	2.1	Cerca de la Costa de Colombia
2018/05/19	05:12:39	4.26	-76.76	61.0	0.9	El Litoral del San Juán (Docordó) - Chocó
2018/05/19	05:16:08	5.29	-73.75	150.0	1.4	Lenguazaque - Cundinamarca
2018/05/19	05:29:59	4.12	-76.79	25.0	1.6	El Litoral del San Juán (Docordó) - Chocó
2018/05/19	05:56:28	6.77	-73.21	149.0	1.4	Villanueva - Santander
2018/05/19	06:01:02	6.81	-73.15	140.0	2.2	Los Santos - Santander
2018/05/19	06:23:23	7.1	-74.31	9.0	1.9	San Pablo - Bolívar
2018/05/19	06:28:03	6.78	-73.11	138.0	1.8	Los Santos - Santander
2018/05/19	06:35:00	6.88	-73.13	150.0	1.3	Los Santos - Santander
2018/05/19	06:46:17	6.83	-73.11	137.0	1.3	Los Santos - Santander
2018/05/19	07:01:20	6.76	-73.15	141.0	1.4	Los Santos - Santander
2018/05/19	07:18:44	6.77	-73.13	145.0	1.4	Los Santos - Santander
2018/05/19	07:27:11	6.79	-73.15	143.0	1.3	Los Santos - Santander
2018/05/19	07:41:40	6.89	-76.22	1.0	1.0	Uramita - Antioquia
2018/05/19	07:55:24	6.82	-73.1	143.0	1.7	Los Santos - Santander
2018/05/19	07:55:34	5.53	-77.68	19.0	2.3	Océano Pacífico
2018/05/19	07:57:25	3.39	-74.79	11.0	1.9	Colombia - Huila

2018/05/19	08:01:35	10.18	-73.88	15.0	1.7	El Copey - Cesar
2018/05/19	08:05:33	4.96	-78.26	13.0	1.7	Océano Pacífico
2018/05/19	09:02:45	5.44	-74.74	17.0	0.9	La Dorada - Caldas
2018/05/19	09:59:05	6.8	-73.14	145.0	1.2	Los Santos - Santander
2018/05/19	10:11:49	6.79	-73.16	145.0	1.4	Los Santos - Santander
2018/05/19	10:20:56	10.76	-73.92	-0.0	1.6	Ciénaga - Magdalena
2018/05/19	12:04:21	3.95	-74.19	-0.0	1.3	Cubarral - Meta
2018/05/19	13:50:39	5.77	-73.41	144.0	1.5	Gámbita - Santander
2018/05/19	14:08:40	4.19	-76.74	57.0	1.6	El Litoral del San Juán (Docordó) - Chocó
2018/05/19	14:15:02	6.84	-73.2	141.0	1.5	Zapatoca - Santander
2018/05/19	14:21:51	4.32	-76.74	24.0	1.1	El Litoral del San Juán (Docordó) - Chocó
2018/05/19	14:34:21	6.79	-73.13	139.0	3.2	Los Santos - Santander
2018/05/19	14:38:15	9.99	-73.08	120.0	2.1	Agustín Codazzi - Cesar
2018/05/19	16:04:51	4.71	-76.63	2.0	1.8	Nóvita - Chocó
2018/05/19	16:06:20	6.8	-73.12	149.0	1.6	Los Santos - Santander
2018/05/19	18:22:09	6.8	-72.98	159.0	1.8	Piedecuesta - Santander
2018/05/19	18:42:21	6.8	-73.17	147.0	1.5	Los Santos - Santander
2018/05/19	20:04:38	7.65	-72.95	-0.0	1.1	Arboledas - Norte de Santander
2018/05/19	20:17:04	5.94	-74.31	11.0	1.1	Puerto Boyacá - Boyacá
2018/05/19	21:02:10	9.9	-73.58	76.0	1.6	San Diego - Cesar
2018/05/19	21:40:16	4.32	-76.76	86.0	1.2	El Litoral del San Juán (Docordó) - Chocó
2018/05/19	22:45:45	8.46	-74.42	10.0	1.9	Achí - Bolívar
2018/05/19	22:58:28	6.81	-73.16	140.0	2.1	Los Santos - Santander
2018/05/19	23:17:44	5.93	-73.85	107.0	1.1	Sucre - Santander
2018/05/20	00:32:43	4.49	-76.39	75.0	1.5	Sipí - Chocó
2018/05/20	00:32:52	7.41	-73.14	144.0	1.1	Rionegro - Santander
2018/05/20	00:56:07	6.74	-73.14	142.0	1.4	Los Santos - Santander
2018/05/20	01:44:36	10.34	-74.38	5.0	1.7	Pivijay - Magdalena
2018/05/20	02:00:59	6.73	-73.17	138.0	1.4	Villanueva - Santander
2018/05/20	03:07:32	7.0	-76.26	-0.0	1.1	Dabeiba - Antioquia
2018/05/20	03:47:58	6.82	-73.14	147.0	1.5	Los Santos - Santander
2018/05/20	03:55:30	3.99	-76.89	26.0	1.2	Buenaventura - Valle del Cauca
2018/05/20	04:24:54	6.83	-73.16	145.0	1.9	Los Santos - Santander
2018/05/20	04:28:03	6.78	-73.16	140.0	1.4	Los Santos - Santander
2018/05/20	04:40:16	6.8	-73.13	134.0	1.7	Los Santos - Santander
2018/05/20	04:43:34	6.82	-73.14	143.0	1.6	Los Santos - Santander
2018/05/20	04:50:13	6.79	-73.16	147.0	1.3	Los Santos - Santander
2018/05/20	05:06:36	6.98	-76.24	-0.0	1.4	Dabeiba - Antioquia
2018/05/20	05:16:08	6.71	-73.13	138.0	1.2	Jordán - Santander
2018/05/20	05:21:36	4.97	-78.28	24.0	1.9	Océano Pacífico
2018/05/20	05:31:04	4.33	-77.67	44.0	1.2	Océano Pacífico
2018/05/20	06:02:40	3.94	-76.31	118.0	1.5	Buga - Valle del Cauca
2018/05/20	06:19:46	6.8	-73.19	138.0	1.4	Los Santos - Santander
2018/05/20	06:24:05	6.77	-73.15	152.0	1.4	Los Santos - Santander
2018/05/20	06:42:08	2.87	-74.81	0.0	1.5	San Vicente del Caguán - Caquetá
2018/05/20	06:55:16	10.27	-72.96	0.0	1.8	La Paz - Cesar
2018/05/20	07:54:47	6.8	-73.12	140.0	1.5	Los Santos - Santander
2018/05/20	08:22:35	6.82	-73.18	131.0	1.4	Zapatoca - Santander
2018/05/20	08:35:35	7.43	-75.35	27.0	2.9	Tarazá - Antioquia
2018/05/20	08:38:47	11.32	-73.23	22.0	1.7	Mar Caribe
2018/05/20	09:22:52	5.29	-73.74	140.0	2.4	Lenguazaque - Cundinamarca

2018/05/20	09:34:14	4.92	-73.36	13.0	1.6	Macanal - Boyacá
2018/05/20	10:02:25	6.81	-73.18	148.0	1.3	Los Santos - Santander
2018/05/20	10:16:58	6.78	-73.18	147.0	1.3	Los Santos - Santander
2018/05/20	11:17:43	6.8	-73.16	143.0	5.0	Los Santos - Santander
2018/05/20	11:32:40	6.82	-73.18	153.0	1.5	Los Santos - Santander
2018/05/20	11:51:26	6.59	-73.61	96.0	1.2	El Carmen - Santander
2018/05/20	12:44:03	10.39	-73.56	77.0	1.7	Pueblo Bello - Cesar
2018/05/20	14:03:40	6.8	-73.23	140.0	1.7	Zapatoca - Santander
2018/05/20	16:12:05	6.97	-74.72	19.0	1.0	Remedios - Antioquia
2018/05/20	17:24:33	1.95	-76.16	4.0	1.6	Isnos - Huila
2018/05/20	17:54:53	6.7	-73.2	146.0	1.5	Barichara - Santander
2018/05/20	18:24:09	4.54	-76.27	124.0	1.9	El Dovio - Valle del Cauca
2018/05/20	18:50:12	5.7	-74.42	71.0	1.4	Yacopí - Cundinamarca
2018/05/20	19:19:38	6.77	-73.22	139.0	1.5	Zapatoca - Santander
2018/05/20	19:41:45	6.48	-71.93	0.0	2.2	Tame - Arauca
2018/05/20	19:53:29	4.26	-76.79	23.0	1.8	El Litoral del San Juán (Docordó) - Chocó
2018/05/20	20:18:30	6.84	-73.2	139.0	1.7	Zapatoca - Santander
2018/05/20	21:06:40	6.71	-74.6	16.0	1.3	Yalí - Antioquia
2018/05/20	21:36:14	10.88	-74.14	11.0	1.5	Ciénaga - Magdalena
2018/05/20	22:04:06	6.98	-76.19	0.0	1.6	Dabeiba - Antioquia
2018/05/20	22:38:26	6.78	-73.16	139.0	1.6	Los Santos - Santander
2018/05/20	23:36:41	7.94	-74.04	18.0	1.2	Santa Rosa del Sur - Bolívar
2018/05/20	23:43:32	6.64	-72.97	-0.0	1.2	Curití - Santander
2018/05/20	23:56:38	6.78	-73.13	138.0	1.6	Los Santos - Santander
2018/05/21	00:16:32	7.05	-75.41	55.0	1.3	Yarumal - Antioquia
2018/05/21	00:19:28	3.6	-76.85	22.0	2.0	Dagua - Valle del Cauca
2018/05/21	01:13:12	6.79	-73.15	141.0	1.8	Los Santos - Santander
2018/05/21	02:06:14	6.78	-73.11	145.0	1.5	Los Santos - Santander
2018/05/21	03:01:51	11.14	-74.59	-1.0	1.7	Mar Caribe
2018/05/21	03:36:29	6.72	-73.12	129.0	1.7	Jordán - Santander
2018/05/21	03:46:23	6.81	-73.15	142.0	1.9	Los Santos - Santander
2018/05/21	03:54:00	2.02	-75.72	48.0	1.0	Guadalupe - Huila
2018/05/21	04:04:19	5.48	-76.52	15.0	2.3	Lloró - Chocó
2018/05/21	04:08:56	6.81	-73.17	136.0	1.7	Los Santos - Santander
2018/05/21	04:20:45	6.79	-73.18	152.0	1.7	Los Santos - Santander
2018/05/21	04:35:25	4.6	-75.95	-1.0	1.4	Obando - Valle del Cauca
2018/05/21	04:52:37	6.25	-73.71	109.0	1.3	Vélez - Santander
2018/05/21	05:13:27	4.26	-76.78	23.0	1.8	El Litoral del San Juán (Docordó) - Chocó
2018/05/21	05:34:28	4.29	-76.71	84.0	1.4	El Litoral del San Juán (Docordó) - Chocó
2018/05/21	05:36:32	6.69	-73.23	155.0	1.7	Barichara - Santander
2018/05/21	05:46:21	5.89	-73.86	105.0	1.5	Sucre - Santander
2018/05/21	06:10:04	6.81	-73.14	143.0	2.5	Los Santos - Santander
2018/05/21	06:18:12	6.8	-73.19	146.0	1.6	Los Santos - Santander
2018/05/21	06:50:09	4.22	-76.66	57.0	1.2	El Litoral del San Juán (Docordó) - Chocó
2018/05/21	07:19:17	6.8	-73.13	140.0	2.5	Los Santos - Santander
2018/05/21	07:48:00	6.8	-73.16	145.0	1.6	Los Santos - Santander
2018/05/21	08:12:39	7.02	-72.11	0.0	2.4	Cubará - Boyacá
2018/05/21	08:51:38	3.26	-74.39	-1.0	2.4	Uribe - Meta
2018/05/21	09:08:27	6.8	-73.14	143.0	2.7	Los Santos - Santander
2018/05/21	09:21:34	6.83	-73.16	148.0	1.6	Los Santos - Santander
2018/05/21	09:22:49	8.04	-72.39	165.0	1.7	Cúcuta - Norte de Santander

2018/05/21	09:38:16	6.77	-73.16	147.0	1.7	Los Santos - Santander
2018/05/21	09:42:31	9.6	-74.43	10.0	1.5	Santa Ana - Magdalena
2018/05/21	10:09:16	6.72	-73.15	140.0	1.6	Villanueva - Santander
2018/05/21	10:17:15	6.82	-73.18	145.0	1.9	Zapatoca - Santander
2018/05/21	10:37:31	9.87	-73.3	107.0	2.2	Agustín Codazzi - Cesar
2018/05/21	10:48:27	6.54	-73.27	133.0	1.2	Cabrera - Santander
2018/05/21	11:08:17	6.46	-73.35	118.0	1.3	Simacota - Santander
2018/05/21	11:55:12	6.31	-73.57	114.0	1.1	Contratación - Santander
2018/05/21	12:10:05	2.39	-72.64	0.0	1.7	El Retorno - Guaviare
2018/05/21	12:58:47	6.49	-72.98	152.0	1.5	Mogotes - Santander
2018/05/21	13:40:17	3.33	-74.49	2.0	1.7	Uribe - Meta
2018/05/21	15:13:02	6.98	-73.09	143.0	1.7	Piedecuesta - Santander
2018/05/21	15:23:49	6.02	-73.61	106.0	1.3	Vélez - Santander
2018/05/21	15:41:46	5.38	-75.08	21.0	1.1	Pensilvania - Caldas
2018/05/21	16:04:21	6.79	-73.14	141.0	2.0	Los Santos - Santander
2018/05/21	17:16:30	1.53	-76.67	0.0	1.3	Santa Rosa - Cauca
2018/05/21	17:48:49	6.8	-73.18	143.0	1.5	Los Santos - Santander
2018/05/21	18:54:30	3.84	-76.12	165.0	3.1	Buga - Valle del Cauca
2018/05/21	19:17:40	3.98	-76.92	0.0	2.0	Buenaventura - Valle del Cauca
2018/05/21	19:26:08	3.98	-76.91	12.0	2.1	Buenaventura - Valle del Cauca
2018/05/21	19:41:48	6.8	-73.18	149.0	1.3	Los Santos - Santander
2018/05/21	19:42:55	3.93	-77.09	55.0	1.7	Buenaventura - Valle del Cauca
2018/05/21	19:57:56	3.98	-77.31	67.0	2.1	Cerca de la Costa Oeste de Colombia
2018/05/21	20:06:29	6.81	-73.14	143.0	1.8	Los Santos - Santander
2018/05/21	21:08:57	6.82	-73.18	144.0	1.3	Los Santos - Santander
2018/05/21	21:20:19	10.7	-72.79	22.0	1.3	San Juan del Cesar - la Guajira
2018/05/21	21:35:13	6.41	-76.1	0.0	2.1	Urrao - Antioquia
2018/05/21	21:36:12	6.82	-73.16	142.0	2.6	Los Santos - Santander
2018/05/21	22:08:22	6.94	-73.12	139.0	1.3	Girón - Santander
2018/05/21	23:15:52	3.95	-76.87	13.0	1.2	Buenaventura - Valle del Cauca
2018/05/22	00:34:37	6.85	-73.18	135.0	1.3	Zapatoca - Santander
2018/05/22	00:43:02	6.79	-73.16	145.0	2.9	Los Santos - Santander
2018/05/22	00:48:15	7.46	-74.54	45.0	1.3	Santa Rosa del Sur - Bolívar
2018/05/22	00:53:59	6.85	-73.16	159.0	1.7	Los Santos - Santander
2018/05/22	01:34:32	6.8	-73.2	152.0	1.4	Zapatoca - Santander
2018/05/22	01:46:36	6.77	-73.17	151.0	1.6	Los Santos - Santander
2018/05/22	02:47:53	7.61	-75.33	3.0	2.7	Cáceres - Antioquia
2018/05/22	03:11:57	7.57	-73.93	17.0	2.2	San Pablo - Bolívar
2018/05/22	03:26:06	7.03	-73.72	81.0	1.4	Barrancabermeja - Santander
2018/05/22	03:33:14	6.84	-73.14	140.0	2.2	Los Santos - Santander
2018/05/22	03:40:34	6.78	-73.2	139.0	1.4	Zapatoca - Santander
2018/05/22	03:57:13	4.03	-76.45	17.0	1.2	Calima (El Darién) - Valle del Cauca
2018/05/22	04:06:56	2.57	-76.44	119.0	1.3	Silvia - Cauca
2018/05/22	04:12:25	6.77	-73.17	143.0	1.4	Los Santos - Santander
2018/05/22	04:17:01	3.99	-77.59	75.0	1.4	Océano Pacífico
2018/05/22	05:54:29	2.38	-75.52	22.0	1.1	Gigante - Huila
2018/05/22	06:12:48	10.5	-73.34	23.0	1.4	Valledupar - Cesar
2018/05/22	06:22:14	6.73	-73.06	135.0	1.6	Jordán - Santander
2018/05/22	07:06:56	6.76	-73.12	143.0	1.4	Los Santos - Santander
2018/05/22	07:26:18	8.62	-73.27	124.0	1.6	Teorama - Norte de Santander
2018/05/22	07:33:08	2.19	-75.56	41.0	1.0	Garzón - Huila

2018/05/22	08:21:47	6.76	-73.15	146.0	1.4	Los Santos - Santander
2018/05/22	08:23:06	6.78	-73.16	147.0	1.4	Los Santos - Santander
2018/05/22	09:24:19	6.67	-73.17	144.0	1.7	Villanueva - Santander
2018/05/22	11:13:12	4.42	-73.52	-0.0	1.3	Medina - Cundinamarca
2018/05/22	12:08:34	4.82	-78.3	2.0	2.7	Océano Pacífico
2018/05/22	12:14:46	6.82	-73.04	144.0	1.2	Los Santos - Santander
2018/05/22	12:26:17	6.75	-73.04	137.0	1.5	Aratoca - Santander
2018/05/22	12:30:50	8.91	-75.16	13.0	2.7	San Benito Abad - Sucre
2018/05/22	12:43:59	11.16	-74.81	73.0	2.1	Mar Caribe
2018/05/22	13:18:35	10.95	-73.41	83.0	1.7	Dibulla - la Guajira
2018/05/22	13:36:16	0.54	-78.66	-0.0	5.1	Colombia-Ecuador
2018/05/22	14:20:42	6.79	-73.14	140.0	2.0	Los Santos - Santander
2018/05/22	14:57:39	6.55	-73.35	117.0	1.2	Hato - Santander
2018/05/22	15:07:59	8.31	-75.47	50.0	1.8	Buenavista - Córdoba
2018/05/22	15:39:05	6.76	-73.1	139.0	1.4	Los Santos - Santander
2018/05/22	15:41:58	6.8	-73.18	142.0	1.4	Los Santos - Santander
2018/05/22	16:59:21	5.8	-74.92	4.0	1.1	Sonsón - Antioquia
2018/05/22	19:02:54	6.82	-73.18	147.0	1.3	Los Santos - Santander
2018/05/22	19:11:55	5.26	-74.0	131.0	1.7	Tausa - Cundinamarca
2018/05/22	19:36:12	3.38	-78.82	12.0	1.6	Océano Pacífico
2018/05/22	20:02:47	6.86	-73.34	111.0	1.9	San Vicente de Chucurí - Santander
2018/05/22	20:26:53	5.27	-73.7	145.0	2.9	Lenguazaque - Cundinamarca
2018/05/22	20:40:07	4.79	-76.27	85.0	1.7	San José del Palmar - Chocó
2018/05/22	22:12:27	4.27	-76.81	69.0	1.8	El Litoral del San Juán (Docordó) - Chocó
2018/05/22	23:05:13	3.35	-74.33	0.0	1.3	Uribe - Meta
2018/05/22	23:30:43	6.84	-73.14	139.0	2.6	Los Santos - Santander
2018/05/22	23:45:21	6.83	-73.2	134.0	1.4	Zapatoca - Santander
2018/05/22	23:57:18	5.24	-73.74	147.0	2.4	Cucunubá - Cundinamarca
2018/05/23	00:21:04	5.67	-73.89	114.0	1.5	Chiquinquirá - Boyacá
2018/05/23	01:46:52	6.81	-73.13	146.0	1.6	Los Santos - Santander
2018/05/23	02:20:01	6.78	-73.09	142.0	1.7	Los Santos - Santander
2018/05/23	02:44:05	4.36	-78.33	93.0	1.6	Océano Pacífico
2018/05/23	02:52:10	6.74	-73.25	122.0	1.5	Zapatoca - Santander
2018/05/23	03:16:14	6.83	-73.11	135.0	1.7	Los Santos - Santander
2018/05/23	03:31:02	6.4	-73.38	131.0	1.4	Chima - Santander
2018/05/23	04:30:14	4.13	-76.7	0.0	1.3	El Litoral del San Juán (Docordó) - Chocó
2018/05/23	04:33:28	6.76	-73.13	142.0	1.3	Los Santos - Santander
2018/05/23	04:39:13	6.75	-73.21	160.0	1.4	Villanueva - Santander
2018/05/23	04:41:41	6.37	-73.65	95.0	1.7	Santa Helena del Opón - Santander
2018/05/23	04:53:28	4.94	-74.61	4.0	1.6	Chaguaní - Cundinamarca
2018/05/23	05:06:55	6.79	-73.14	153.0	1.5	Los Santos - Santander
2018/05/23	05:25:17	6.82	-73.1	138.0	2.4	Los Santos - Santander
2018/05/23	05:35:00	6.81	-73.14	153.0	1.3	Los Santos - Santander
2018/05/23	05:36:39	6.79	-73.11	138.0	1.4	Los Santos - Santander
2018/05/23	05:39:32	6.74	-73.11	135.0	1.2	Los Santos - Santander
2018/05/23	05:47:42	6.82	-73.08	147.0	1.5	Los Santos - Santander
2018/05/23	06:32:25	6.45	-73.14	145.0	2.0	Valle de San José - Santander
2018/05/23	06:57:15	10.05	-73.23	108.0	1.2	Agustín Codazzi - Cesar
2018/05/23	07:10:38	5.29	-76.51	120.0	1.7	Tadó - Chocó
2018/05/23	07:31:46	6.72	-73.1	142.0	1.2	Jordán - Santander
2018/05/23	07:43:37	6.1	-73.51	134.0	0.9	San Benito - Santander

2018/05/23	08:40:50	6.59	-73.22	133.0	1.5	Barichara - Santander
2018/05/23	08:57:30	6.79	-73.17	141.0	1.2	Los Santos - Santander
2018/05/23	09:44:25	6.8	-73.17	144.0	1.4	Los Santos - Santander
2018/05/23	10:14:42	6.78	-73.16	145.0	1.8	Los Santos - Santander
2018/05/23	10:37:26	7.23	-73.56	140.0	1.5	Sabana de Torres - Santander
2018/05/23	10:54:47	7.13	-75.99	0.0	1.3	Dabeiba - Antioquia
2018/05/23	11:32:48	7.16	-73.35	122.0	1.4	Lebrija - Santander
2018/05/23	12:49:04	4.43	-73.86	0.0	1.5	Fómeque - Cundinamarca
2018/05/23	12:52:14	4.69	-76.44	129.0	1.7	Sipí - Chocó
2018/05/23	14:18:33	6.78	-73.15	139.0	2.1	Los Santos - Santander
2018/05/23	14:21:13	6.81	-73.09	140.0	2.4	Los Santos - Santander
2018/05/23	14:56:26	2.69	-75.1	-0.0	1.2	San Vicente del Caguán - Caquetá
2018/05/23	15:10:57	1.86	-75.99	30.0	1.1	Pitalito - Huila
2018/05/23	15:20:51	9.57	-73.08	127.0	1.7	Norte Colombia
2018/05/23	16:12:48	5.66	-74.43	83.0	1.4	Yacopí - Cundinamarca
2018/05/23	17:52:43	11.3	-72.52	0.0	2.1	Albania - la Guajira
2018/05/23	18:00:28	10.31	-73.5	85.0	1.7	Valledupar - Cesar
2018/05/23	18:53:24	6.78	-73.04	150.0	1.6	Los Santos - Santander
2018/05/23	20:33:37	6.73	-73.09	145.0	1.3	Jordán - Santander
2018/05/23	22:01:27	6.81	-73.18	148.0	1.2	Los Santos - Santander
2018/05/23	22:37:09	10.88	-73.41	27.0	1.5	San Juan del Cesar - la Guajira
2018/05/23	22:50:12	6.75	-73.29	117.0	1.2	Zapatoca - Santander
2018/05/23	22:55:43	11.19	-72.8	0.0	1.7	Riohacha - la Guajira
2018/05/23	23:26:08	6.81	-73.11	140.0	2.0	Los Santos - Santander
2018/05/23	23:58:57	6.84	-73.17	143.0	1.9	Zapatoca - Santander
2018/05/24	00:02:33	6.87	-73.1	136.0	1.6	Los Santos - Santander
2018/05/24	00:25:41	6.74	-73.13	137.0	1.7	Los Santos - Santander
2018/05/24	00:29:51	5.26	-73.73	152.0	1.7	Cucunubá - Cundinamarca
2018/05/24	01:20:37	5.29	-73.75	149.0	1.6	Lenguazaque - Cundinamarca
2018/05/24	02:10:08	5.43	-73.76	132.0	1.6	Fúquene - Cundinamarca
2018/05/24	02:20:08	5.28	-73.76	151.0	1.7	Cucunubá - Cundinamarca
2018/05/24	02:40:28	6.77	-73.14	140.0	1.6	Los Santos - Santander
2018/05/24	03:14:50	9.01	-77.78	55.0	2.2	Cerca de la Costa de Colombia
2018/05/24	04:42:40	6.76	-73.19	138.0	1.4	Los Santos - Santander
2018/05/24	05:09:20	5.29	-73.73	145.0	2.2	Lenguazaque - Cundinamarca
2018/05/24	07:10:44	5.47	-73.77	138.0	1.4	Susa - Cundinamarca
2018/05/24	07:26:54	6.84	-73.11	141.0	2.2	Los Santos - Santander
2018/05/24	08:07:47	6.74	-73.14	138.0	1.5	Los Santos - Santander
2018/05/24	08:19:44	6.81	-73.17	141.0	1.4	Los Santos - Santander
2018/05/24	09:04:51	11.3	-72.75	41.0	1.5	Riohacha - la Guajira
2018/05/24	09:05:53	6.81	-73.16	142.0	1.5	Los Santos - Santander
2018/05/24	09:42:16	8.35	-73.09	136.0	1.7	Hacarí - Norte de Santander
2018/05/24	09:54:46	5.33	-72.89	0.0	1.3	Chámeza - Casanare
2018/05/24	10:08:52	6.85	-73.01	134.0	1.5	Piedecuesta - Santander
2018/05/24	10:18:54	6.79	-73.14	142.0	1.6	Los Santos - Santander
2018/05/24	10:21:12	6.76	-73.17	148.0	1.6	Los Santos - Santander
2018/05/24	10:42:23	7.71	-74.5	16.0	1.4	El Bagre - Antioquia
2018/05/24	10:50:48	4.27	-78.61	29.0	1.7	Océano Pacífico
2018/05/24	11:12:38	6.81	-73.13	140.0	2.0	Los Santos - Santander
2018/05/24	11:16:44	6.66	-73.2	140.0	1.3	Barichara - Santander
2018/05/24	11:27:31	12.25	-72.14	91.0	2.1	Mar Caribe

2018/05/24	12:01:31	6.45	-73.72	0.0	1.3	Vélez - Santander
2018/05/24	12:31:19	6.83	-73.15	137.0	1.4	Los Santos - Santander
2018/05/24	13:50:44	6.9	-73.12	145.0	1.7	Los Santos - Santander
2018/05/24	14:09:41	6.76	-73.1	139.0	1.6	Los Santos - Santander
2018/05/24	14:59:58	6.7	-73.06	135.0	2.0	Aratoca - Santander
2018/05/24	15:44:10	11.31	-72.26	117.0	1.6	Maicao - la Guajira
2018/05/24	15:49:37	6.8	-73.19	149.0	1.4	Los Santos - Santander
2018/05/24	16:18:35	6.6	-73.28	157.0	1.3	Galán - Santander
2018/05/24	16:54:00	9.64	-73.46	0.0	1.4	La Jagua de Ibirico - Cesar
2018/05/24	17:18:04	1.77	-77.8	61.0	1.2	Los Andes (Sotomayor) - Nariño
2018/05/24	18:35:48	6.78	-73.36	114.0	1.3	Galán - Santander
2018/05/24	18:53:50	6.84	-73.23	142.0	1.3	Zapatoca - Santander
2018/05/24	19:59:52	6.82	-73.17	147.0	1.8	Los Santos - Santander
2018/05/24	22:18:13	5.87	-74.82	3.0	1.2	Sonsón - Antioquia
2018/05/24	22:22:50	2.74	-75.01	4.0	1.6	San Vicente del Caguán - Caquetá
2018/05/24	22:49:05	6.69	-73.13	136.0	1.7	Villanueva - Santander
2018/05/25	00:52:07	6.81	-73.11	133.0	1.8	Los Santos - Santander
2018/05/25	03:43:27	6.73	-73.15	140.0	1.6	Villanueva - Santander
2018/05/25	04:46:38	6.36	-73.49	110.0	1.9	Contratación - Santander
2018/05/25	06:13:23	6.97	-72.88	186.0	1.5	Santa Bárbara - Santander
2018/05/25	07:03:28	5.81	-73.86	105.0	1.2	Florián - Santander
2018/05/25	07:33:59	3.86	-71.62	2.0	1.8	Puerto Gaitán - Meta
2018/05/25	08:55:32	8.1	-73.41	103.0	1.5	San Martín - Cesar
2018/05/25	10:46:17	6.77	-73.15	138.0	1.7	Los Santos - Santander
2018/05/25	10:53:45	6.8	-73.14	143.0	1.7	Los Santos - Santander
2018/05/25	11:33:00	6.73	-73.15	139.0	1.4	Los Santos - Santander
2018/05/25	11:48:37	6.79	-73.11	137.0	2.6	Los Santos - Santander
2018/05/25	12:40:49	6.78	-73.13	135.0	1.7	Los Santos - Santander
2018/05/25	12:53:50	6.83	-73.14	141.0	4.5	Los Santos - Santander
2018/05/25	13:25:45	3.7	-76.85	19.0	0.9	Buenaventura - Valle del Cauca
2018/05/25	13:35:32	4.85	-73.25	0.0	2.1	Santa María - Boyacá
2018/05/25	13:44:45	6.89	-73.29	117.0	2.1	Betulia - Santander
2018/05/25	14:31:28	6.71	-73.03	140.0	1.7	Aratoca - Santander
2018/05/25	15:42:17	4.87	-75.79	-0.0	2.4	Pereira - Risaralda
2018/05/25	15:56:55	7.42	-73.16	126.0	2.7	Rionegro - Santander
2018/05/25	16:11:14	6.75	-73.14	139.0	1.3	Los Santos - Santander
2018/05/25	17:19:36	1.68	-76.78	0.0	1.4	Santa Rosa - Cauca
2018/05/25	17:36:47	6.96	-72.27	0.0	3.8	Cubará - Boyacá
2018/05/25	18:09:30	9.67	-73.43	12.0	1.5	La Jagua de Ibirico - Cesar
2018/05/25	19:44:04	1.7	-76.77	-0.0	1.3	Santa Rosa - Cauca
2018/05/25	20:09:38	12.63	-74.97	16.0	2.9	Mar Caribe
2018/05/25	20:41:14	7.01	-73.26	123.0	1.5	Girón - Santander
2018/05/25	21:21:45	6.82	-73.12	137.0	2.4	Los Santos - Santander
2018/05/25	21:34:17	3.39	-78.88	19.0	1.9	Océano Pacífico
2018/05/25	21:54:12	1.82	-79.57	13.0	4.2	Océano Pacífico
2018/05/25	22:17:26	1.61	-76.79	9.0	1.1	Santa Rosa - Cauca
2018/05/25	22:46:38	1.68	-76.76	0.0	1.4	Santa Rosa - Cauca
2018/05/25	22:53:56	1.68	-76.76	0.0	1.0	Santa Rosa - Cauca
2018/05/25	23:30:23	8.82	-73.49	94.0	1.7	Pelaya - Cesar
2018/05/26	01:37:14	5.27	-73.71	149.0	1.6	Lenguazaque - Cundinamarca
2018/05/26	02:06:12	6.78	-73.1	132.0	1.9	Los Santos - Santander

2018/05/26	04:58:07	6.78	-72.03	0.0	2.3	Saravena - Arauca
2018/05/26	05:09:50	7.41	-73.17	128.0	1.8	Rionegro - Santander
2018/05/26	05:42:20	6.82	-73.13	137.0	1.6	Los Santos - Santander
2018/05/26	06:14:55	6.98	-72.42	0.0	1.7	Chitagá - Norte de Santander
2018/05/26	06:47:14	9.02	-73.71	90.0	1.5	Tamalameque - Cesar
2018/05/26	07:48:34	6.7	-76.42	0.0	1.6	Frontino - Antioquia
2018/05/26	10:02:05	6.81	-73.13	142.0	2.0	Los Santos - Santander
2018/05/26	10:26:18	4.02	-71.63	0.0	1.9	Puerto Gaitán - Meta
2018/05/26	12:01:28	2.58	-75.66	2.0	2.3	Tesalia - Huila
2018/05/26	14:43:05	7.61	-72.9	221.0	2.5	Arboledas - Norte de Santander
2018/05/26	15:32:02	6.65	-73.14	122.0	1.7	Villanueva - Santander
2018/05/26	15:59:00	6.99	-75.58	11.0	1.1	Yarumal - Antioquia
2018/05/26	16:27:12	1.65	-76.83	2.0	1.8	Santa Rosa - Cauca
2018/05/26	17:28:03	3.59	-74.39	2.0	1.8	Uribe - Meta
2018/05/26	18:55:51	5.92	-73.7	119.0	1.6	Guavatá - Santander
2018/05/26	19:59:59	1.83	-79.38	28.0	2.4	Océano Pacífico
2018/05/26	21:28:36	10.64	-73.57	62.0	1.5	Pueblo Bello - Cesar
2018/05/26	21:56:28	6.8	-73.18	142.0	1.8	Los Santos - Santander
2018/05/26	21:59:38	5.42	-77.42	19.0	1.8	Océano Pacífico
2018/05/26	22:00:06	10.14	-73.1	3.0	1.2	La Paz - Cesar
2018/05/26	22:07:05	6.56	-73.59	93.0	1.6	El Carmen - Santander
2018/05/26	22:17:22	5.26	-73.72	151.0	1.6	Lenguazaque - Cundinamarca
2018/05/26	22:43:32	6.8	-73.15	146.0	1.5	Los Santos - Santander
2018/05/26	22:55:19	6.81	-73.17	151.0	1.3	Los Santos - Santander
2018/05/26	22:58:03	6.93	-71.83	0.0	1.2	Saravena - Arauca
2018/05/26	23:22:12	6.8	-73.22	152.0	1.3	Zapatoca - Santander
2018/05/26	23:22:46	10.08	-73.34	96.0	1.9	La Paz - Cesar
2018/05/26	23:40:24	3.92	-76.37	121.0	1.4	Yotoco - Valle del Cauca
2018/05/26	23:53:33	6.83	-73.13	139.0	2.2	Los Santos - Santander
2018/05/26	23:58:48	2.7	-75.02	-1.0	2.0	San Vicente del Caguán - Caquetá
2018/05/27	01:51:02	6.27	-73.47	125.0	1.4	Contratación - Santander
2018/05/27	03:07:04	6.82	-73.18	143.0	1.9	Los Santos - Santander
2018/05/27	03:11:14	6.79	-73.16	147.0	1.5	Los Santos - Santander
2018/05/27	03:17:02	5.03	-74.56	6.0	1.5	Guaduas - Cundinamarca
2018/05/27	04:35:16	6.79	-73.17	140.0	1.4	Los Santos - Santander
2018/05/27	04:39:33	10.8	-73.83	4.0	1.7	Aracataca - Magdalena
2018/05/27	05:16:49	5.63	-74.4	84.0	1.3	Yacopí - Cundinamarca
2018/05/27	06:46:56	4.36	-76.79	23.0	1.7	El Litoral del San Juán (Docordó) - Chocó
2018/05/27	07:04:52	6.81	-73.16	140.0	1.9	Los Santos - Santander
2018/05/27	07:17:01	5.27	-73.7	151.0	1.6	Lenguazaque - Cundinamarca
2018/05/27	07:28:07	6.82	-73.13	146.0	1.6	Los Santos - Santander
2018/05/27	07:46:09	8.98	-74.09	17.0	1.4	Hatillo de Loba - Bolívar
2018/05/27	07:55:55	3.28	-74.34	6.0	1.5	Uribe - Meta
2018/05/27	08:05:18	6.79	-73.15	143.0	1.4	Los Santos - Santander
2018/05/27	08:16:42	6.77	-73.12	140.0	1.5	Los Santos - Santander
2018/05/27	08:20:17	9.86	-73.06	-1.0	1.5	Becerrill - Cesar
2018/05/27	08:33:07	6.77	-73.14	146.0	1.4	Los Santos - Santander
2018/05/27	09:01:21	6.02	-73.67	111.0	1.8	Vélez - Santander
2018/05/27	09:48:13	6.78	-73.15	145.0	1.7	Los Santos - Santander
2018/05/27	09:48:59	5.99	-73.67	113.0	1.5	Vélez - Santander
2018/05/27	09:58:48	6.73	-73.09	140.0	1.4	Jordán - Santander

2018/05/27	10:03:23	2.2	-76.6	5.0	1.1	Sotará (Paispamba) - Cauca
2018/05/27	10:06:19	6.66	-73.19	135.0	1.2	Barichara - Santander
2018/05/27	11:55:08	3.21	-76.94	124.0	0.9	Buenaventura - Valle del Cauca
2018/05/27	14:29:41	6.72	-73.17	144.0	1.3	Villanueva - Santander
2018/05/27	14:37:28	6.59	-73.18	134.0	1.4	Barichara - Santander
2018/05/27	15:23:54	6.82	-73.15	148.0	1.8	Los Santos - Santander
2018/05/27	15:37:06	6.82	-73.15	140.0	2.0	Los Santos - Santander
2018/05/27	16:43:49	6.79	-73.15	149.0	1.1	Los Santos - Santander
2018/05/27	17:19:38	5.42	-73.8	132.0	1.6	Susa - Cundinamarca
2018/05/27	17:36:35	4.98	-72.66	0.0	1.6	Tauramena - Casanare
2018/05/27	17:57:46	4.49	-76.24	107.0	1.5	El Dovio - Valle del Cauca
2018/05/27	18:18:05	6.8	-73.16	141.0	1.8	Los Santos - Santander
2018/05/27	19:45:02	6.8	-73.13	143.0	1.7	Los Santos - Santander
2018/05/27	20:37:10	6.82	-73.16	140.0	1.4	Los Santos - Santander
2018/05/27	21:16:07	6.79	-73.11	138.0	1.7	Los Santos - Santander
2018/05/27	21:41:23	6.78	-73.18	144.0	1.1	Los Santos - Santander
2018/05/27	21:55:25	7.91	-77.44	-1.0	1.9	Panama-Colombia
2018/05/27	22:13:24	6.84	-73.17	145.0	2.3	Zapatoca - Santander
2018/05/27	22:37:42	7.43	-73.26	130.0	1.5	El Playón - Santander
2018/05/27	23:09:40	2.22	-76.59	3.0	0.7	Sotará (Paispamba) - Cauca
2018/05/27	23:18:07	6.91	-73.13	134.0	1.2	Girón - Santander
2018/05/27	23:28:48	6.82	-73.11	142.0	1.3	Los Santos - Santander
2018/05/27	23:35:08	6.81	-73.2	140.0	1.3	Zapatoca - Santander
2018/05/27	23:58:02	6.86	-73.18	147.0	1.1	Zapatoca - Santander
2018/05/28	00:09:56	6.8	-73.18	140.0	1.3	Los Santos - Santander
2018/05/28	00:11:28	2.23	-76.38	15.0	0.3	Isnos - Huila
2018/05/28	00:20:40	2.27	-76.47	5.0	0.5	Puracé (Coconuco) - Cauca
2018/05/28	00:33:40	6.57	-73.74	97.0	1.1	Simacota - Santander
2018/05/28	01:08:31	6.77	-73.15	137.0	1.3	Los Santos - Santander
2018/05/28	01:51:28	6.74	-73.18	146.0	1.3	Villanueva - Santander
2018/05/28	02:12:49	6.76	-73.22	136.0	1.4	Zapatoca - Santander
2018/05/28	02:16:43	6.8	-73.15	141.0	1.6	Los Santos - Santander
2018/05/28	02:42:45	6.8	-73.15	149.0	1.2	Los Santos - Santander
2018/05/28	03:03:49	2.56	-77.88	11.0	1.1	Guapi - Cauca
2018/05/28	03:14:04	6.79	-73.16	143.0	1.1	Los Santos - Santander
2018/05/28	03:38:01	6.82	-73.18	150.0	1.5	Zapatoca - Santander
2018/05/28	03:45:37	5.77	-73.99	113.0	1.2	Florián - Santander
2018/05/28	03:59:44	6.81	-73.21	144.0	1.3	Zapatoca - Santander
2018/05/28	06:29:11	4.19	-71.9	-0.0	1.6	Puerto Gaitán - Meta
2018/05/28	07:28:48	5.79	-73.94	104.0	1.2	Florián - Santander
2018/05/28	07:29:58	6.78	-73.2	128.0	1.4	Los Santos - Santander
2018/05/28	07:54:10	7.08	-76.47	-0.0	0.9	Dabeiba - Antioquia
2018/05/28	08:05:40	5.59	-74.0	91.0	1.2	Maripí - Boyacá
2018/05/28	09:14:21	2.12	-77.21	15.0	0.8	Balboa - Cauca
2018/05/28	09:44:33	6.8	-73.14	135.0	1.7	Los Santos - Santander
2018/05/28	10:41:19	5.26	-78.1	55.0	1.6	Océano Pacífico
2018/05/28	10:44:47	10.64	-73.57	4.0	1.7	Pueblo Bello - Cesar
2018/05/28	11:14:34	10.07	-73.1	0.0	1.3	Agustín Codazzi - Cesar
2018/05/28	11:18:39	6.86	-76.03	8.0	1.3	Cañasgordas - Antioquia
2018/05/28	12:43:49	6.7	-73.22	134.0	1.4	Barichara - Santander
2018/05/28	14:05:50	5.93	-73.79	106.0	1.8	Sucre - Santander

2018/05/28	15:10:02	6.66	-73.15	140.0	1.6	Villanueva - Santander
2018/05/28	16:21:55	6.79	-73.07	130.0	1.5	Los Santos - Santander
2018/05/28	17:57:40	11.11	-72.76	0.0	1.7	Hato Nuevo - la Guajira
2018/05/28	23:38:19	6.83	-73.17	143.0	1.4	Los Santos - Santander
2018/05/28	23:43:11	6.79	-73.15	141.0	1.6	Los Santos - Santander
2018/05/29	00:18:37	6.8	-73.14	144.0	1.7	Los Santos - Santander
2018/05/29	01:57:11	4.33	-73.92	0.0	1.4	Fosca - Cundinamarca
2018/05/29	03:23:13	11.14	-72.58	87.0	1.7	Albania - la Guajira
2018/05/29	03:28:58	6.79	-73.15	145.0	1.3	Los Santos - Santander
2018/05/29	03:56:25	1.45	-77.51	9.0	1.2	Linares - Nariño
2018/05/29	03:58:15	6.83	-73.16	144.0	2.1	Los Santos - Santander
2018/05/29	04:38:12	6.82	-73.12	139.0	1.7	Los Santos - Santander
2018/05/29	05:07:56	8.97	-73.92	0.0	1.3	El Peñón - Bolívar
2018/05/29	05:25:34	6.82	-73.14	145.0	1.3	Los Santos - Santander
2018/05/29	06:14:09	9.87	-73.5	91.0	1.4	La Paz - Cesar
2018/05/29	06:49:29	6.81	-73.16	144.0	1.9	Los Santos - Santander
2018/05/29	07:00:23	6.75	-73.1	130.0	1.1	Los Santos - Santander
2018/05/29	07:06:15	4.84	-75.66	3.0	1.0	Dosquebradas - Risaralda
2018/05/29	07:38:13	6.81	-73.09	137.0	1.3	Los Santos - Santander
2018/05/29	07:47:29	6.74	-73.16	143.0	1.1	Los Santos - Santander
2018/05/29	08:08:49	4.88	-75.66	-0.0	1.1	Dosquebradas - Risaralda
2018/05/29	08:56:09	6.79	-73.17	139.0	1.8	Los Santos - Santander
2018/05/29	09:01:23	7.26	-76.0	2.0	1.2	Ituango - Antioquia
2018/05/29	09:04:57	7.41	-73.18	134.0	2.0	Rionegro - Santander
2018/05/29	09:28:27	6.68	-73.16	136.0	1.1	Villanueva - Santander
2018/05/29	09:32:48	6.81	-73.11	140.0	1.8	Los Santos - Santander
2018/05/29	09:54:57	7.01	-75.11	2.0	1.8	Anorí - Antioquia
2018/05/29	10:03:15	6.77	-73.11	142.0	1.5	Los Santos - Santander
2018/05/29	10:23:03	6.87	-73.16	146.0	1.3	Los Santos - Santander
2018/05/29	10:28:49	0.74	-77.8	-0.0	1.8	Colombia-Ecuador
2018/05/29	11:00:36	6.78	-73.16	144.0	1.6	Los Santos - Santander
2018/05/29	11:46:21	6.82	-73.12	134.0	1.5	Los Santos - Santander
2018/05/29	12:08:17	7.75	-75.26	53.0	1.9	Cáceres - Antioquia
2018/05/29	12:21:23	5.32	-76.5	62.0	1.5	Cértegui - Chocó
2018/05/29	12:26:28	6.71	-73.1	133.0	1.4	Aratoca - Santander
2018/05/29	12:31:54	6.82	-73.13	134.0	1.5	Los Santos - Santander
2018/05/29	12:54:32	5.64	-73.94	109.0	1.3	Briceño - Boyacá
2018/05/29	12:55:55	6.04	-73.7	115.0	1.3	Vélez - Santander
2018/05/29	14:12:49	7.18	-76.19	-0.0	1.3	Ituango - Antioquia
2018/05/29	14:15:00	1.24	-77.31	7.0	4.1	Volcán Galeras
2018/05/29	14:17:14	3.53	-76.93	27.0	1.8	Buenaventura - Valle del Cauca
2018/05/29	14:48:59	5.04	-78.11	55.0	1.9	Océano Pacífico
2018/05/29	15:06:00	6.81	-73.13	137.0	2.4	Los Santos - Santander
2018/05/29	16:31:28	3.55	-74.42	0.0	1.7	Uribe - Meta
2018/05/29	18:31:37	6.81	-73.12	134.0	2.5	Los Santos - Santander
2018/05/29	18:37:20	6.92	-73.13	116.0	1.1	Girón - Santander
2018/05/29	20:29:55	6.75	-73.28	131.0	1.3	Zapatoca - Santander
2018/05/29	20:51:59	6.77	-73.16	140.0	2.0	Los Santos - Santander
2018/05/29	21:27:11	11.31	-73.34	25.0	1.6	Mar Caribe
2018/05/29	21:52:49	6.78	-73.16	141.0	2.0	Los Santos - Santander
2018/05/29	22:57:32	6.83	-73.14	144.0	2.3	Los Santos - Santander

2018/05/29	23:46:57	6.79	-73.18	147.0	1.5	Los Santos - Santander
2018/05/30	00:19:03	2.47	-76.4	3.0	0.7	Totoró - Cauca
2018/05/30	00:42:38	7.11	-76.29	-0.0	2.0	Dabeiba - Antioquia
2018/05/30	01:20:08	6.86	-73.15	139.0	1.4	Los Santos - Santander
2018/05/30	01:38:46	6.73	-73.18	150.0	1.4	Villanueva - Santander
2018/05/30	01:44:30	3.58	-74.43	7.0	1.2	Uribe - Meta
2018/05/30	02:39:39	6.74	-73.18	138.0	1.5	Villanueva - Santander
2018/05/30	03:07:35	6.81	-73.13	137.0	1.6	Los Santos - Santander
2018/05/30	03:22:50	10.15	-73.1	0.0	1.6	La Paz - Cesar
2018/05/30	03:25:35	3.99	-75.56	0.0	1.9	Roncesvalles - Tolima
2018/05/30	03:29:00	1.24	-77.31	6.0	0.8	Volcán Galeras
2018/05/30	03:39:39	6.71	-73.15	146.0	1.2	Villanueva - Santander
2018/05/30	04:36:42	6.87	-73.23	113.0	1.5	Zapatoca - Santander
2018/05/30	04:49:38	6.79	-73.15	145.0	2.3	Los Santos - Santander
2018/05/30	05:01:12	1.56	-78.3	28.0	1.3	Tumaco - Nariño
2018/05/30	05:28:17	7.67	-73.32	120.0	1.3	La Esperanza - Norte de Santander
2018/05/30	05:48:26	5.81	-74.32	19.0	0.8	Yacopí - Cundinamarca
2018/05/30	05:53:15	10.95	-72.81	15.0	1.1	Barrancas - la Guajira
2018/05/30	06:10:21	1.98	-76.11	-0.0	1.3	Pitalito - Huila
2018/05/30	06:35:09	7.14	-76.06	-0.0	1.0	Dabeiba - Antioquia
2018/05/30	06:52:14	6.79	-73.16	147.0	1.4	Los Santos - Santander
2018/05/30	07:06:40	5.97	-73.61	133.0	1.3	Barbosa - Santander
2018/05/30	07:32:56	4.78	-76.17	112.0	2.2	El Cairo - Valle del Cauca
2018/05/30	07:41:34	6.76	-73.17	152.0	1.3	Los Santos - Santander
2018/05/30	07:46:20	4.81	-76.21	77.0	1.4	El Cairo - Valle del Cauca
2018/05/30	07:52:00	1.24	-77.31	7.0	1.4	Volcán Galeras
2018/05/30	08:02:41	8.18	-74.91	0.0	0.9	Ayapel - Córdoba
2018/05/30	08:05:05	4.84	-74.61	3.0	1.5	San Juan de Rioseco - Cundinamarca
2018/05/30	08:55:27	4.65	-77.44	26.0	1.4	Océano Pacífico
2018/05/30	10:24:21	1.09	-77.38	-2.0	1.5	Tangua - Nariño
2018/05/30	10:33:01	6.09	-73.77	107.0	1.3	Bolivar - Santander
2018/05/30	10:37:09	6.8	-73.13	150.0	1.9	Los Santos - Santander
2018/05/30	11:11:09	2.81	-76.45	10.0	0.8	Caldono - Cauca
2018/05/30	11:52:24	6.83	-73.18	146.0	1.2	Zapatoca - Santander
2018/05/30	14:04:46	6.82	-73.15	141.0	2.0	Los Santos - Santander
2018/05/30	14:51:09	6.78	-73.18	149.0	1.2	Los Santos - Santander
2018/05/30	15:04:20	6.8	-73.19	146.0	1.2	Los Santos - Santander
2018/05/30	15:42:50	6.81	-73.17	153.0	2.4	Los Santos - Santander
2018/05/30	16:02:38	6.83	-73.19	145.0	1.5	Zapatoca - Santander
2018/05/30	16:55:32	6.09	-73.69	120.0	1.2	Vélez - Santander
2018/05/30	17:00:05	5.63	-76.76	54.0	1.5	Rio Quito (Paimadó) - Chocó
2018/05/30	18:03:27	3.4	-76.22	1.0	0.9	Pradera - Valle del Cauca
2018/05/30	18:43:48	6.77	-73.17	146.0	1.2	Los Santos - Santander
2018/05/30	18:49:01	6.82	-73.16	142.0	1.7	Los Santos - Santander
2018/05/30	19:42:21	4.72	-74.77	4.0	1.5	Beltrán - Cundinamarca
2018/05/31	01:05:50	7.49	-75.32	27.0	1.0	Tarazá - Antioquia
2018/05/31	01:43:39	6.67	-73.15	151.0	1.5	Villanueva - Santander
2018/05/31	01:56:56	6.89	-73.21	150.0	1.4	Zapatoca - Santander
2018/05/31	01:59:28	2.56	-75.48	15.0	1.2	Hobo - Huila
2018/05/31	02:21:27	6.81	-73.13	151.0	1.6	Los Santos - Santander
2018/05/31	03:02:11	6.83	-73.14	142.0	5.5	Los Santos - Santander

2018/05/31	03:22:06	6.75	-73.14	132.0	1.7	Los Santos - Santander
2018/05/31	03:37:30	4.86	-76.24	83.0	1.4	San José del Palmar - Chocó
2018/05/31	04:58:53	6.81	-73.16	147.0	1.9	Los Santos - Santander
2018/05/31	05:36:59	6.82	-73.12	133.0	1.5	Los Santos - Santander
2018/05/31	06:25:52	6.73	-73.22	148.0	1.5	Villanueva - Santander
2018/05/31	06:59:01	3.83	-76.34	109.0	1.4	Buga - Valle del Cauca
2018/05/31	07:19:01	10.68	-73.78	24.0	2.0	Aracataca - Magdalena
2018/05/31	08:13:06	6.79	-73.15	142.0	1.3	Los Santos - Santander
2018/05/31	08:47:53	6.3	-74.65	15.0	0.9	Caracolí - Antioquia
2018/05/31	09:35:28	6.73	-73.12	136.0	1.4	Los Santos - Santander
2018/05/31	10:01:45	6.78	-73.15	144.0	1.1	Los Santos - Santander
2018/05/31	10:12:00	3.28	-76.46	51.0	1.3	Puerto Tejada - Cauca
2018/05/31	10:17:37	3.96	-73.64	0.0	1.5	Acacías - Meta
2018/05/31	10:23:25	6.72	-73.12	137.0	1.2	Jordán - Santander
2018/05/31	11:56:36	7.72	-73.36	110.0	1.8	La Esperanza - Norte de Santander
2018/05/31	11:59:34	4.38	-75.7	1.0	0.9	Córdoba - Quindío
2018/05/31	12:11:53	1.96	-77.21	115.0	1.4	Leiva - Nariño
2018/05/31	13:13:59	4.45	-75.63	-1.0	1.0	Calarcá - Quindío
2018/05/31	13:52:13	6.77	-73.17	145.0	1.7	Los Santos - Santander
2018/05/31	14:29:01	6.81	-73.18	154.0	1.4	Zapatoca - Santander
2018/05/31	14:57:14	5.33	-74.65	24.0	1.1	Guaduas - Cundinamarca
2018/05/31	15:37:35	4.38	-75.68	3.0	0.8	Córdoba - Quindío
2018/05/31	16:15:56	4.09	-75.44	4.0	1.5	San Antonio - Tolima
2018/05/31	16:50:25	6.91	-74.77	21.0	2.0	Remedios - Antioquia
2018/05/31	18:20:10	2.89	-76.05	-0.0	1.4	Páez (Belalcázar) - Cauca
2018/05/31	19:05:57	6.73	-73.16	135.0	1.5	Villanueva - Santander
2018/05/31	19:07:24	6.79	-73.14	136.0	1.8	Los Santos - Santander
2018/05/31	20:18:14	6.8	-73.17	147.0	1.6	Los Santos - Santander
2018/05/31	20:23:52	6.26	-73.43	151.0	1.4	Guadalupe - Santander
2018/05/31	20:30:22	5.79	-73.91	109.0	1.1	Florián - Santander
2018/05/31	21:02:34	6.81	-73.13	144.0	2.7	Los Santos - Santander
2018/05/31	21:38:14	4.81	-76.15	98.0	1.8	El Cairo - Valle del Cauca
2018/05/31	21:45:08	6.79	-73.1	144.0	1.5	Los Santos - Santander

Cuadro 3.2: Eventos durante mayo de 2018

3.4. Mapa de sismicidad mensual mayo de 2018

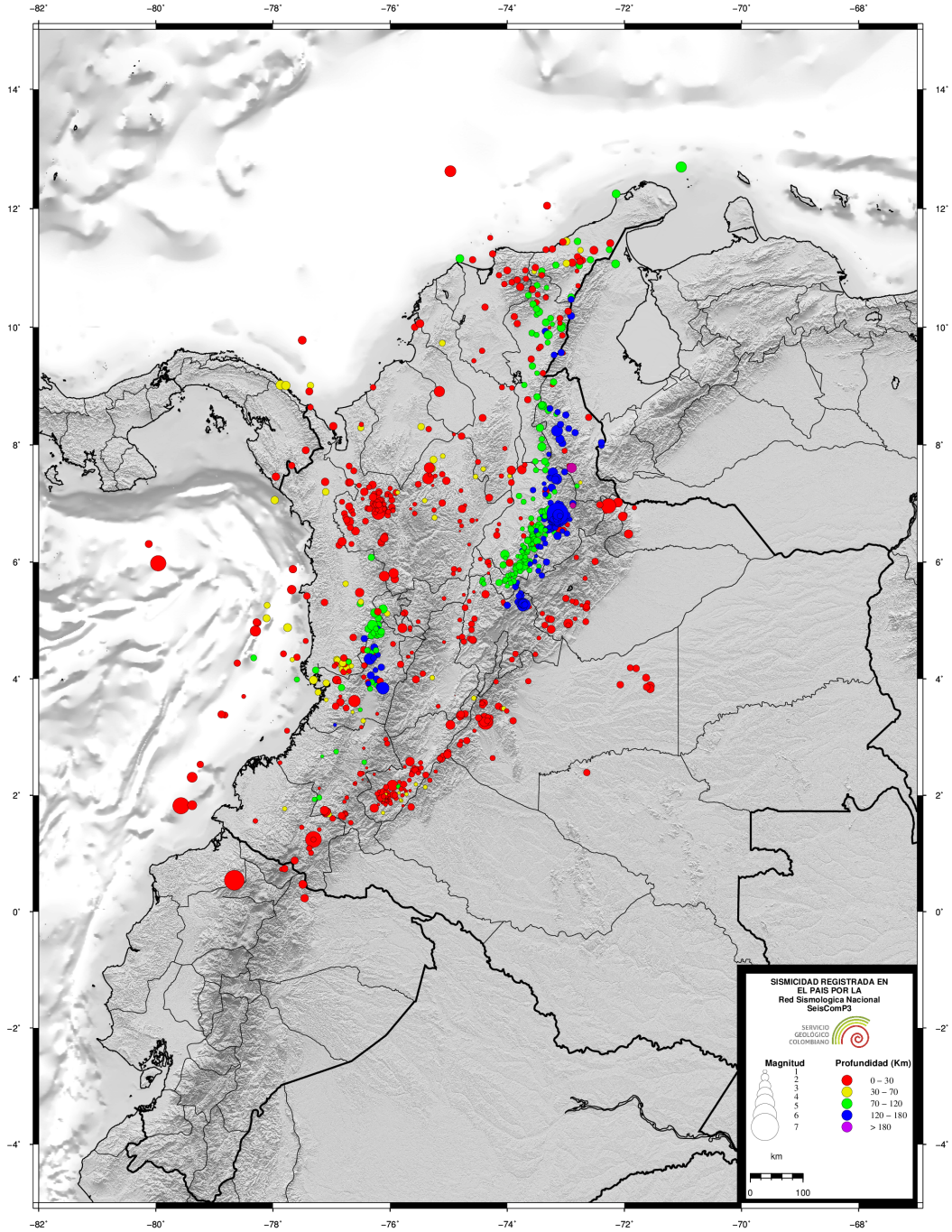

Figura 3.2: Eventos durante mayo de 2018

4. Estadísticas de la sismicidad mensual

4.1. Errores

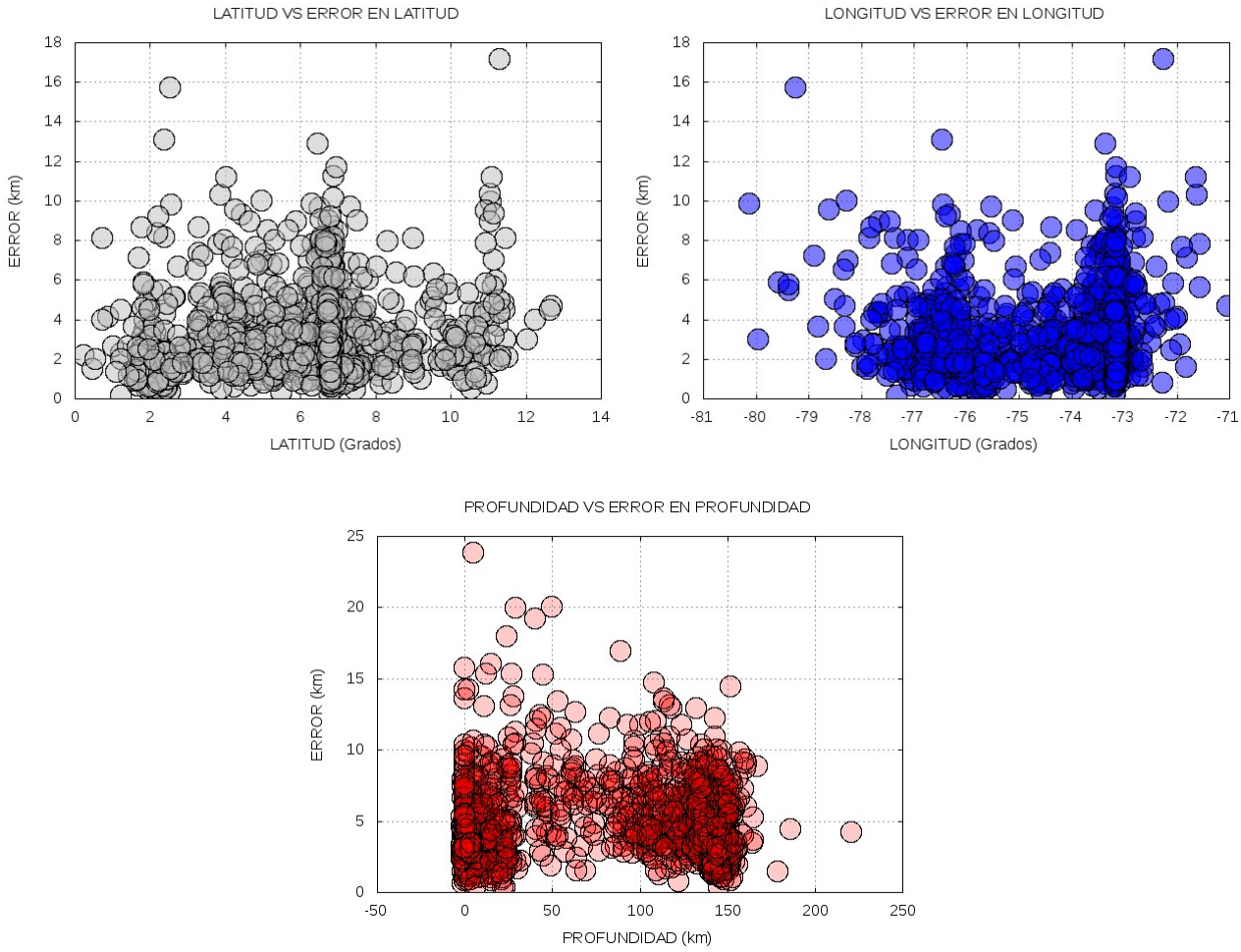

Figura 4.1: Error en latitud, longitud y profundidad (km)

4.2. No. de Sismos

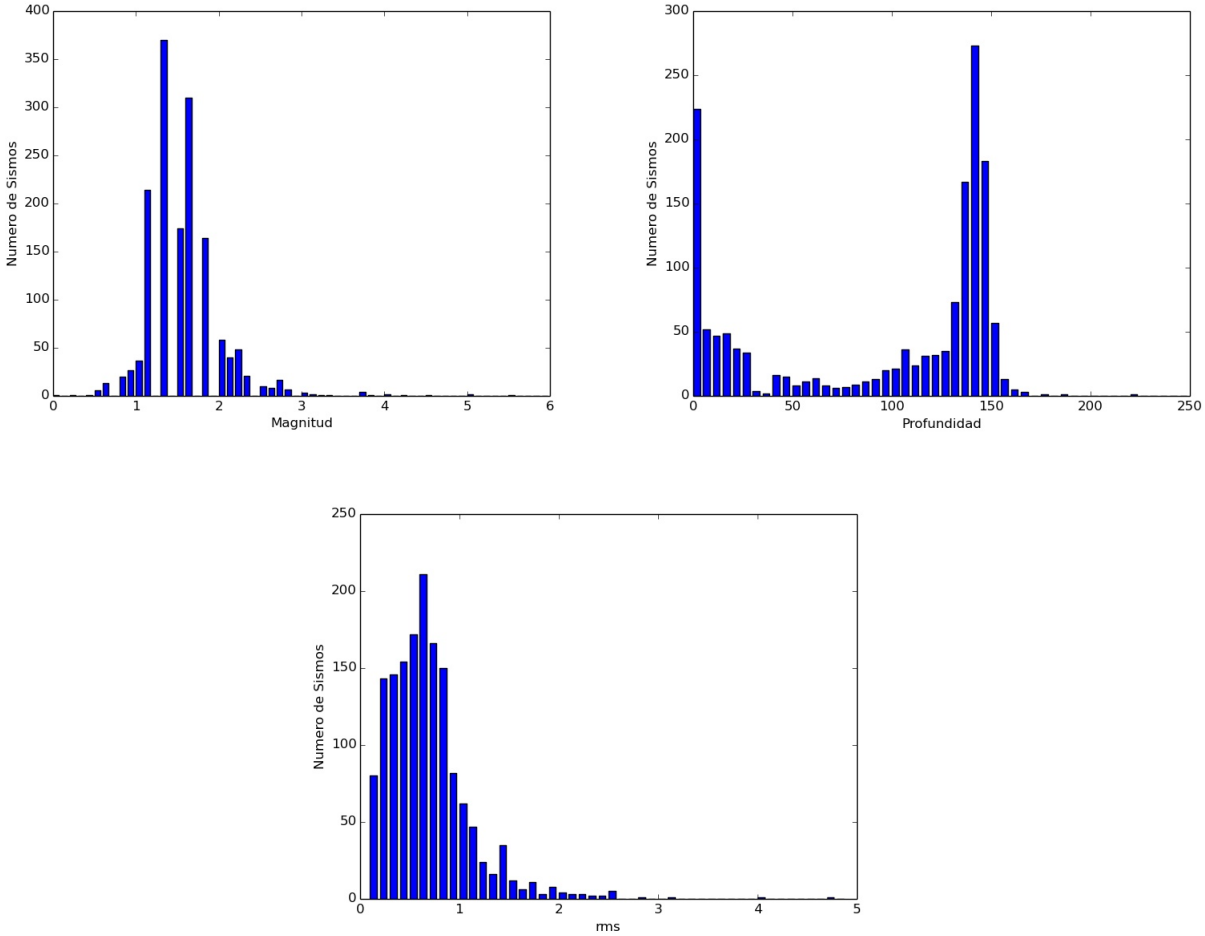

Figura 4.2: No de eventos por magnitud, profundidad y rms

4.3. Evolución Temporal

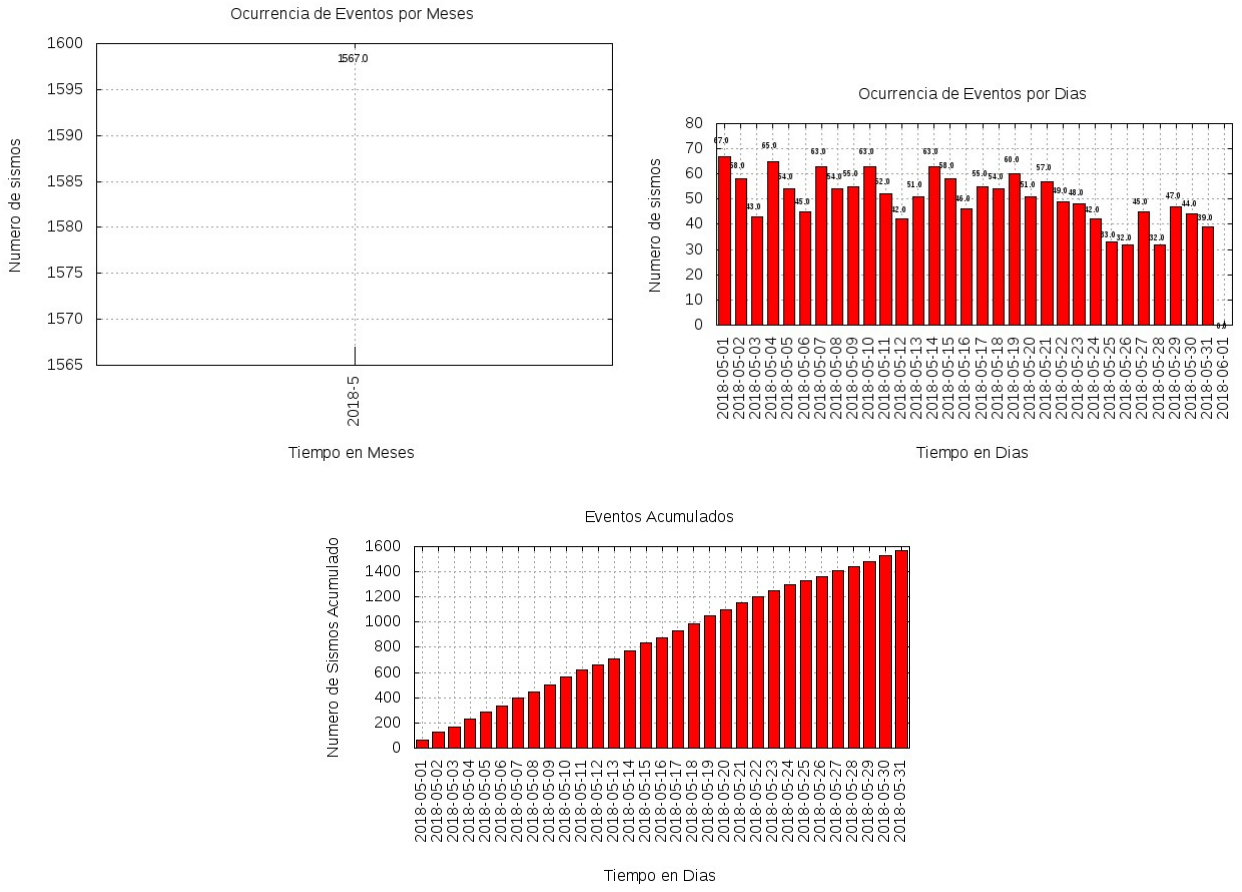

Figura 4.3: No de eventos por meses, días y acumulado por días